- S 0775-1 u (A) -

1980 ARKANSAS ELECTIONS

A
COMPILATION
OF

PRIMARY, RUN-OFF & GENERAL ELECTION

RESULTS
FOR

STATE & DISTRICT OFFICES

PUBLISHED BY
PAUL RIVIERE,
SECRETARY OF STATE

ARKANSAS ELECTIONS - 1980

TABLE OF CONTENTS

	Page
Introduction	1
Election Laws Summary	2
U. S. Presidential	6
U. S. Senate	24
U. S. Congress	33
Governor	38
Lt. Governor	54
Auditor of State	69
Land Commissioner	74
Supreme Court	84
Court of Appeals	104
Prosecuting Attorneys	110
State Senators	111
State Representatives	114
Proposed Constitutional Amendments, 1980 Constitution and Initiated Act 1	120

Election Services: John Fincher, Director of Election Services; Janet Reddin, Campaign Specialist; Carolyn Greene, Financial Disclosure Analyst; Lydia Bemberg, Research Coordinator

Co-Editors: Sandy Seay, Intern-U.C.A.; Sheila Jones, Intern-U.A.L.R.; Wanda Wyeth, Intern-U.A.L.R.

Produced by: Debbie Shuffield; Jeff Mathis

Illustrations and Calligraphy: Jan Barger

Election Services is a division of the Secretary of State's office, State Capitol, Little Rock, Arkansas. You may call 1-800-482-1127 or 371-5070 for additional information on elections in Arkansas.

PAUL RIVIERE
SECRETARY OF STATE

STATE OF ARKANSAS
OFFICE OF SECRETARY OF STATE
LITTLE ROCK

January, 1982

INTRODUCTION

It has been said that there is less written on Arkansas government and politics than on any other state. I agree and have been concerned about the lack of materials on these subjects.

Many people contact this office requesting information about election results and voter turnout. This information must be extracted from election abstract sheets and various files which we maintain. It has been generally inconvenient to obtain.

This publication is one of several which I hope will begin to correct the problems of availability and accessibility. It is designed to provide accurate information on federal, state, and district races for the primaries and general election each election year.

This work has been made possible through the use of capable college and university interns, who research for us, receive academic credit for themselves, and provide a worthwhile public service.

I hope you enjoy this publication.

Sincerely,

Paul Riviere

Paul Riviere

Amendment 51

Amendment 51 of the State Constitution of Arkansas, provides for the registration of voters and the processes of application, cancellation filing, permanent registration, and the duties of registration officials. To be an eligible voter in the state of Arkansas, a person must be at least 18 years of age and must register twenty (20) days before the election in which the person wishes to vote. If a person fails to vote in any election for four consecutive years, that person is removed from the Permanent Register and must re-register before becoming eligible to vote again. Any person convicted of a felony in the state is not eligible to vote until all his time has been served or a pardon is granted. It is unlawful for anyone to "intentionally destroy, steal, mutilate or unlawfully detain or obtain any affidavits of Registration or any Registration Record Files," and such an offense is a felony.

Conduct of Election (General Elections)

The polls in Arkansas shall be opened at eight o'clock (8:00) A.M. and shall remain open continuously until seven-thirty o'clock (7:30) P.M., provided that the County Board of Election Commissioners or, in a primary election, the County Committee, may open the polls prior to eight o'clock (8:00) A.M. but in no instance earlier than seven o'clock (7:00) A.M. The judges and clerks of the election are appointed by the County Board of Election Commissioners, or, in the case of a primary election by the County Committee of the political party holding the election. By law, there are to be at each polling precinct, at least (3) judges and two (2) clerks whose duties range from inspection of the ballots before the polls open, to checking the voter registration records and marking down the name of those who voted. The judges and clerks are held responsible for the tabulation of the vote and the dispersal of election results to the various officials within the state and county.

The canvass of votes and the declaration of the election results must be announced within seven (7) days after the election by the County Election Commissioners, and they must deliver within fifteen (15) days after the election a certificate of election to a person receiving the highest number of votes for any county office. The County Election Commissioners shall send a certified copy of all the election abstracts, within two (2) days after the examination of the returns, to the Secretary of State for all elections which involve the congress, executive, legislative and judicial offices. There shall also be enclosed abstracts of votes given for the Governor, Secretary of State, Auditor of State, and Attorney General directed to the Speaker of the House of Representatives, in the care of the Secretary of State, who shall hold such returns safely until the same are required to declare the results of the election.

In the case of a congressional election, the Secretary of State, within thirty (30) days after receiving all the election returns from the different counties of the state, in the presence of the Governor, shall cast up the number of votes given to each candidate seeking the United States Senate or House of Representative position within the state. The Governor shall immmediately proclaim a winner of the election when it is determined that one person has received the greatest number of votes cast in the election. If any two persons receive the same number of votes, and no candidate has a higher number of votes, a special runoff election shall be held two weeks from the date of the General Election. This special runoff election shall be conducted according to the laws provided for the General Election and the vote tabulation shall be the same as the General Election.

In the case of judicial and executive offices, the Secretary of State, within thirty days after receiving the election returns and in the presence of the Governor, shall tabulate the legal vote for the Supreme Court, Court of Appeals, State Land Commissioner, judges of the circuit and chancery courts and prosecuting attorneys in their respective districts or circuits, judges of the county and probate courts, circuit clerk, county clerk, sheriff, coroner, surveyor and assessor, in their respective counties. Those candidates receiving the highest number of votes shall be immediately commissioned by the Governor. If two candidates receive the same number of votes, and no person has a greater number of votes, a special runoff election will be held two weeks after the date of the General Election. The conduct of the election and the tabulations of the results shall be done in accordance with the laws covering the General Election.

During the first week of the session of the General Assembly, after the elections for the Governor, Secretary of State, Treasurer of State, Auditor of State and Attorney General, the Speaker of the House of Representatives, sitting in front of a joint session of both Houses, shall "open and publish" the election results for the aforementioned offices. The person gaining the greatest number of legal votes cast for each respective office shall be declared the winner. If any two persons receive the same number of votes, and no other person has a greater number of votes, then the joint session of the General Assembly shall select one of the two to fill the office. The Speaker of the House and the President of the Senate shall make a certificate declaring the persons elected to the offices mentioned above, and shall deposit the certificate with the Secretary of State.

The General Election in the State of Arkansas is held on the Tuesday next after the first Monday in November, and the elections are held every two years.

Campaign Finance Act

When seeking office in the State of Arkansas, it is required by law that the contributions received and the expenditures allotted, by a candidate during the course of a campaign, must be recorded and filed with the Secretary of State. This also includes those office seekers who run unopposed in either the Primary or General Elections.

The law covering campaign finance requires the filing of different forms, at different times, with different information. It is possible that a candidate running for office will have to file campaign finance reports eight times with the Secretary of State and the county clerk of the candidate's home county. All such reports are open to public inspection during regular business hours.

Political Practices Act
Offense and Penalties

Candidates in Arkansas, at the state and district levels, must file a political practice pledge with the Secretary of State beginning at twelve o'clock (12:00) noon on the third Tuesday in March and ending at twelve o'clock (12:00) noon on the fourteenth day thereafter before the primary in May. This pledge states that a candidate will abide by the laws which cover the political activities of candidates within the state. These laws range from misdemeanor offenses to felonies.

The misdemeanors range from the use of influence by a political officer on an election or nomination, to making it illegal for a person to vote more than once in any election, whether in person or by absentee ballot. The other laws that constitute misdemeanors and affect a candidate directly are as follows:

(1) making it necessary to print the word "Advertisement" after each political campaign ad in a newspaper.

(2) prohibiting the use of a publicly owned office or room for a campaign headquarters or to distribute campaign material.

(3) prohibits the placing of campaign literature on state owned cars.

(4) makes it mandatory that any literature, communication, advertisement, etc. must be plainly labeled as to what person or persons paid for the above mentioned campaign paraphernalia.

Also within the laws that constitute misdemeanors, is a provision that closes all places that serve alcoholic beverages on election day.

The felonies relate mainly to fraudulent election and the action of trying to make it a fraud.

Constitutional Requirements for Seeking Office

A political party in the state of Arkansas is any group of voters which was able to poll three (3%) of the total vote cast in the state during a presidential or gubernatorial election. A new party may file a petition with the Secretary of State with signatures of three percent (3%) of eligible voters, using the total number of votes cast during the last governor's race as a guideline. Such a petition must be filed no later than twelve (12:00) o'clock noon on the first Tuesday in May before the primary, to be eligible to participate in the General Election in November. If at any time a political party is unable to muster three (3%) of the total vote cast during a General Election for the presidential electors or the governorship, such party shall cease to exist.

A "majority party" in the state of Arkansas is the party which was able to elect its candidates to a majority of the constitutional offices within the state during the last General Election for such offices. A "minority party" is a party that polled the second greatest number of votes for the office of Governor, and was unable to secure a majority of the constitutional offices. The majority party in Arkansas is the Democratic party, with the Republican party being in the minority position.

Political parties are able to promulgate their own rules and regulations for qualifications of membership, voting in party primaries and the selection of a National Committeeperson. The parties are allowed to set up their own state committees and the State Convention for the purpose of selecting the leadership of the party. The party must file with the Secretary of State all nominations from the primary election for the General Election, for all statewide and district offices. The failure of a party to file with the Secretary of State shall cause their candidates to be left off the ballot.

To run as an independent candidate in Arkansas for a statewide office, the person must first have a petition signed by three percent (3%) of the total vote cast from the last governor's election or 10,000 signatures, whichever would be the lesser number. This petition must be filed with the Secretary of State's office no later than the date fixed by law as the filing deadline for political party candidates, for eligibility to run in the General Election. A candidate may circulate this petition sixty (60) days before the filing date but no longer. A person who ran in a party primary and was defeated may not run as an independent candidate in the General Election for the office he sought during the party primary.

The General Primary runoff shall be held on the second Tuesday in June before the General Election in November. The Preferential Primary shall be conducted on a Tuesday two weeks before the General Primary.

Code of Ethics

Any candidate seeking the nomination or election to public office within the state of Arkansas, must file a Code of Ethics form. The Code of Ethics requires a candidate to list any source of compensation he received in excess of one thousand five hundred dollars ($1,500.00). It also calls for disclosure of compensation in excess of twelve thousand five hundred dollars ($12,500.00) from the preceding year. Candidates seeking congressional, constitutional or district offices must file with the Secretary of State within a thirty (30) day period after the filing deadline for the office which the candidate is seeking. An incumbent seeking re-election or seeking another office doesn't have to refile if he had filed prior to the last day of January of that year.

U.S. Presidential Race - Democratic Primary - May 27, 1980

COUNTIES	JIMMY CARTER	PERC.	EDWARD KENNEDY	PERC.	CLIFF FINCH	PERC.	UNCOMMITTED	PERC.	TOTAL COUNTY
ARKANSAS	3695	63.16	943	16.11	161	2.75	1052	17.98	5852
ASHLEY	3984	61.73	876	13.57	349	5.41	1245	19.29	6454
BAXTER	2756	64.65	863	20.30	631	14.85	0	0	4250
BENTON	3022	67.35	701	15.62	96	2.14	666	14.89	4487
BOONE	2116	63.16	630	18.81	175	5.22	429	12.81	3350
BRADLEY	2223	72.62	534	17.45	304	9.93	0	0	3061
CALHOUN	1451	60.64	499	20.85	120	5.01	323	13.50	2393
CARROLL	1892	57.35	443	13.43	155	4.70	809	24.52	3299
CHICOT	2844	56.78	1219	24.34	174	3.47	772	15.41	5009
CLARK	4004	67.80	945	16.00	130	2.20	827	14.00	5906
CLAY	2193	69.84	409	13.03	190	6.05	348	11.08	3140
CLEBURNE	3789	60.78	1090	17.48	165	2.65	1190	19.09	6234
CLEVELAND	1704	59.93	523	18.40	95	3.34	521	18.33	2843
COLUMBIA	3936	70.72	928	16.67	702	12.61	0	0	5566
CONWAY	3301	54.93	1444	24.05	208	3.46	1051	17.50	6004
CRAIGHEAD	5548	55.07	1472	14.61	702	6.97	2353	23.35	10075
CRAWFORD	3290	51.00	930	15.19	276	4.28	1905	29.53	6451
CRITTENDEN	2228	51.70	980	22.74	196	4.55	905	21.00	4309
CROSS	3067	61.48	761	15.26	221	4.43	939	18.83	4988
DALLAS	2603	57.61	1129	24.99	194	4.29	592	13.10	4518
DESHA	2884	59.79	1078	22.67	184	3.87	650	13.67	4756
DREW	2599	66.83	641	16.48	84	2.16	565	14.53	3889
FAULKNER	5746	60.93	1520	16.12	519	5.50	1645	17.44	9430
FRANKLIN	2742	52.33	1003	19.14	331	6.32	1164	22.21	5240
FULTON	1651	63.15	518	17.67	66	2.25	496	16.92	2931
GARLAND	9321	59.61	2437	15.59	476	3.04	3402	21.76	15636
GRANT	3060	67.24	578	12.70	143	3.14	770	16.92	4551
GREENE	4787	66.96	1034	14.46	297	4.15	1031	14.42	7149
HEMPSTEAD	4536	62.44	1240	17.07	170	2.34	1318	18.14	7264
HOT SPRING	4918	67.14	943	12.88	241	3.30	1222	16.68	7324
HOWARD	1896	60.92	457	14.69	102	3.28	657	21.11	3112
INDEPENDENCE	4847	66.20	1441	19.68	748	10.22	286	3.90	7322
IZARD	1726	63.69	416	15.35	82	3.03	486	17.93	2710
JACKSON	2657	58.49	979	21.55	151	3.32	756	16.64	4543
JEFFERSON	10430	61.27	3571	20.98	894	5.25	2129	12.50	17024
JOHNSON	2791	54.05	975	18.88	205	3.97	1192	23.09	5163
LAFAYETTE	2072	60.37	612	17.83	140	4.08	608	17.72	3432
LAWRENCE	2837	62.11	716	15.67	199	4.36	816	17.86	4568
LEE	2347	54.20	1196	27.62	193	4.46	594	13.72	4330
LINCOLN	1716	65.87	430	16.51	106	4.07	353	13.55	2605
LITTLE RIVER	2048	59.94	514	15.04	72	2.11	783	22.91	3417
LOGAN	2807	57.07	891	18.12	225	4.58	995	20.23	4918
LONOKE	3903	59.83	1136	17.41	280	4.29	1205	18.47	6524
MADISON	1375	65.28	316	15.14	41	1.96	355	17.01	2087
MARION	1286	52.06	393	15.91	96	3.89	695	28.14	2470
MILLER	4258	51.55	1197	14.49	137	1.66	2668	32.30	8260
MISSISSIPPI	5809	62.99	1587	17.04	255	2.74	1605	17.23	9316
MONROE	2007	55.09	760	20.86	212	5.82	664	18.23	3643
MONTGOMERY	1091	60.98	291	16.27	59	3.30	348	19.45	1789
NEVADA	2404	60.84	732	18.53	111	2.81	704	17.82	3951
NEWTON	621	50.49	262	21.30	86	6.99	261	21.22	1230
OUACHITA	5631	62.74	1760	19.61	461	5.14	1123	12.51	8975
PERRY	1404	57.09	519	21.11	130	5.29	406	16.51	2459
PHILLIPS	1835	56.69	745	23.01	106	3.27	551	17.02	3237
PIKE	1946	63.72	399	13.06	116	3.80	593	19.42	3054
POINSETT	3262	55.82	1055	18.05	357	6.11	1170	20.02	5844
POLK	2265	56.10	524	12.98	167	4.14	1081	26.78	4037
POPE	4538	56.21	1712	21.20	274	3.39	1550	19.20	8074
PRAIRIE	1886	53.94	668	19.11	146	4.18	796	22.77	3496
PULASKI	27939	59.41	8435	17.91	1506	3.20	9174	19.48	47104
RANDOLPH	2674	62.45	802	18.73	114	2.66	692	16.16	4282
ST. FRANCIS	4263	54.71	1873	24.04	364	4.67	1292	16.58	7792
SALINE	6917	62.68	1574	14.26	440	3.99	2105	19.07	11036
SCOTT	2154	56.59	574	15.08	173	4.55	905	23.78	3806
SEARCY	667	63.46	204	19.41	47	4.47	133	12.65	1051
SEBASTIAN	7122	51.37	2141	15.44	521	3.76	4080	29.42	13864
SEVIER	2071	58.72	489	13.86	89	2.52	878	24.89	3527
SHARP	2593	61.80	676	16.11	95	2.26	832	19.83	4196
STONE	1833	57.46	622	19.50	125	3.92	609	19.10	3189
UNION	5894	60.41	1050	10.76	518	5.31	2294	23.51	9756
VAN BUREN	2550	59.48	760	17.73	166	3.87	811	18.92	4287
WASHINGTON	5260	60.71	1559	17.99	447	5.16	1398	16.14	8664
WHITE	6761	66.36	1385	13.59	255	2.50	1787	17.54	10188
WOODRUFF	1638	63.61	595	23.11	59	2.29	283	10.99	2575
YELL	3098	63.12	1176	23.96	634	12.92	0	0	4908
TOTALS	269,290	60.09	78,530	17.52	19,459	4.34	80,895	18.05	448,174

U.S. Presidential Race, Congressional District 1 - Democratic Primary

COUNTIES	JIMMY CARTER	EDWARD KENNEDY	CLIFF FINCH	UNCOM-MITTED	TOTAL	%
CLAY	2193	409	190	348	3140	69.84
CRAIGHEAD	5548	1472	702	2353	10075	55.07
CRITTENDEN	2228	980	196	905	4309	51.70
CROSS	3067	761	221	939	4988	61.48
FULTON	1851	518	66	496	2931	63.15
GREENE	4787	1034	297	1031	7149	66.96
INDEPENDENCE	4847	1441	748	286	7322	66.20
IZARD	1726	416	82	486	2710	63.69
JACKSON	2657	979	151	756	4543	58.49
LAWRENCE	2837	716	199	816	4568	62.11
LEE	2347	1196	193	594	4330	54.20
MISSISSIPPI	5869	1587	255	1605	9316	62.99
MONROE	2007	760	212	664	3643	55.09
PHILLIPS	1835	745	106	551	3237	56.69
POINSETT	3262	1055	357	1170	5844	55.82
RANDOLPH	2674	802	114	692	4282	62.45
ST. FRANCIS	4263	1873	364	1292	7792	54.71
SHARP	2593	676	95	832	4196	61.80
STONE	1833	622	125	609	3189	57.48
VAN BUREN	2550	760	166	811	4287	59.48
WOODRUFF	1638	595	59	283	2575	63.61
TOTALS	62,612	19,397	4,898	17,519	104,426	

U.S. Presidential Race, Congressional District 2 - Democratic Primary

COUNTIES	JIMMY CARTER	EDWARD KENNEDY	CLIFF FINCH	UNCOM-MITTED	TOTAL	%
ARKANSAS	3696	943	161	1052	5852	63.16
CLEBURNE	3789	1090	165	1190	6234	60.78
CONWAY	3301	1444	208	1051	6004	54.98
FAULKNER	5746	1520	519	1645	9430	60.93
LONOKE	3903	1136	280	1205	6524	59.83
PRAIRIE	1886	668	146	796	3496	53.94
PULASKI	27989	8435	1506	9174	47104	59.41
SALINE	6917	1574	440	2105	11036	62.68
WHITE	6761	1385	255	1787	10188	66.36
TOTALS	63,988	18,195	3,680	20,005	105,868	

U.S. Presidential Race, Congressional District 3 - Democratic Primary

COUNTIES	JIMMY CARTER	EDWARD KENNEDY	CLIFF FINCH	UNCOM-MITTED	TOTAL	%
BAXTER	2756	863	631	0	4250	64.84
BENTON	3022	701	96	668	4487	67.35
BOONE	2116	630	175	429	3350	63.16
CARROLL	1892	443	155	809	3299	57.35
CRAWFORD	3290	980	276	1905	6451	51.00
FRANKLIN	2742	1003	331	1164	5240	52.33
GARLAND	9321	2437	476	3402	15636	59.61
JOHNSON	2791	975	205	1192	5163	54.05
LOGAN	2807	891	225	995	4918	57.07
MADISON	1375	316	41	355	2087	65.88
MARION	1286	393	96	695	2470	52.06
MONTGOMERY	1091	291	59	348	1789	60.98
NEWTON	621	262	86	261	1230	50.49
PERRY	1404	519	130	406	2459	57.09
POLK	2265	524	167	1081	4037	56.10
POPE	4538	1712	274	1550	8074	56.21
SCOTT	2154	574	173	905	3806	56.59
SEARCY	667	204	47	133	1051	63.46
SEBASTIAN	7122	2141	521	4080	13864	51.37
WASHINGTON	5260	1559	447	1398	8664	60.71
YELL	3098	1176	634	0	4908	63.12
TOTALS	61,618	18,594	5,245	21,776	107,233	

U.S. Presidential Race, Congressional District 4 - Democratic Primary

COUNTIES	JIMMY CARTER	EDWARD KENNEDY	CLIFF FINCH	UNCOM-MITTED	TOTAL	%
ASHLEY	3984	876	349	1245	6454	61.73
BRADLEY	2223	534	304	0	3061	72.62
CALHOUN	1451	499	120	323	2393	60.64
CHICOT	2844	1219	174	772	5009	56.78
CLARK	4004	945	130	827	5906	67.79
CLEVELAND	1704	523	95	521	2843	59.93
COLUMBIA	3936	928	702	0	5566	70.72
DALLAS	2603	1129	194	592	4518	57.61
DESHA	2844	1078	184	650	4756	59.79
DREW	2599	641	84	565	3889	66.83
GRANT	3060	578	143	770	4551	67.24
HEMPSTEAD	4536	1240	170	1318	7264	62.44
HOT SPRING	4918	943	241	1222	7324	67.14
HOWARD	1896	457	102	657	3112	60.92
JEFFERSON	10430	3571	894	2129	17024	61.27
LAFAYETTE	2072	612	140	608	3432	60.37
LINCOLN	1716	430	106	353	2605	65.87
LITTLE RIVER	2048	514	72	783	3417	59.94
MILLER	4258	1197	137	2668	8260	51.55
NEVADA	2404	732	111	704	3951	60.84
OUACHITA	5631	1760	461	1123	8975	62.74
PIKE	1946	399	116	593	3054	63.72
SEVIER	2071	489	89	878	3527	58.72
UNION	5894	1050	518	2294	9756	60.41
TOTALS	81,072	22,344	5636	21,595	130,647	

U.S. Presidential Race, Registered Voters - Democratic Primary

COUNTIES	REGISTERED VOTERS	ACTUAL VOTERS	PERCENTAGE
ARKANSAS	10448	5852	56
ASHLEY	10867	6454	59
BAXTER	17[illegible]	4250	25
BENTON	32[illegible]	4487	14
BOONE	13271	3350	25
BRADLEY	6416	3061	48
CALHOUN	3723	2393	64
CARROLL	9169	3299	36
CHICOT	8750	5009	57
CLARK	11375	5906	52
CLAY	10246	3140	31
CLEBURNE	10414	6234	60
CLEVELAND	4417	2843	64
COLUMBIA	11868	5566	47
CONWAY	11443	6004	52
CRAIGHEAD	31748	10075	32
CRAWFORD	15483	6451	42
CRITTENDEN	19181	4309	22
CROSS	8653	4988	58
DALLAS	6507	4518	69
DESHA	8812	4756	54
DREW	8067	3889	48
FAULKNER	22197	9430	42
FRANKLIN	8891	5240	59
FULTON	5998	2931	49
GARLAND	36002	15636	43
GRANT	7662	4551	59
GREENE	14556	7149	49
HEMPSTEAD	11737	7264	62
HOT SPRING	14043	7324	52
HOWARD	6485	3112	48
INDEPENDENCE	13532	7332	54
IZARD	6609	2710	41
JACKSON	11776	4543	39
JEFFERSON	40410	17024	42
JOHNSON	10127	5163	51
LAFAYETTE	5841	3432	59
LAWRENCE	9928	4568	46
LEE	8275	4330	52
LINCOLN	5309	2605	49
LITTLE RIVER	6463	3417	53
LOGAN	11342	4918	43
LONOKE	14486	6524	45
MADISON	7348	2087	28
MARION	6749	2470	37
MILLER	16202	8260	51
MISSISSIPPI	22760	9316	41
MONROE	6443	3643	57
MONTGOMERY	4762	1789	38
NEVADA	6212	3951	64
NEWTON	5943	1230	21
OUACHITA	15814	8975	57
PERRY	4425	2459	56
PHILLIPS	15466	3237	21
PIKE	5442	3054	56
POINSETT	13218	5844	44
POLK	8617	4037	47
POPE	17769	8074	45
PRAIRIE	4958	3496	71
PULASKI	142462	47104	33
RANDOLPH	7999	4282	54
ST. FRANCIS	14741	7792	53
SALINE	22575	11036	49
SCOTT	6078	3806	63
SEARCY	5390	1051	19
SEBASTIAN	42580	13864	33
SEVIER	7322	3527	48
SHARP	8474	4196	50
STONE	5934	3189	54
UNION	21012	9756	46
VAN BUREN	8591	4287	50
WASHINGTON	40355	8664	21
WHITE	23371	10188	44
WOODRUFF	5587	2575	46
YELL	9885	4908	50
TOTALS	1,076,654	448,174	

U.S. Presidential Race, Congressional District 1 - Democratic Primary

COUNTIES	REGISTERED VOTERS	ACTUAL VOTERS	PERCENTAGE
CLAY	10246	3140	31
CRAIGHEAD	31748	10075	32
CRITTENDEN	19181	4309	22
CROSS	8653	4988	58
FULTON	5998	2931	49
GREEN	14556	7149	49
INDEPENDENCE	13532	7322	54
IZARD	6609	2710	41
JACKSON	11776	4543	39
LAWRENCE	9928	4568	46
LEE	8275	4330	52
MISSISSIPPI	22760	9316	41
MONROE	6443	3643	57
PHILLIPS	15466	3237	21
POINSETT	13218	5844	44
RANDOLPH	7999	4282	54
ST. FRANCIS	14741	7792	53
SHARP	8474	4196	50
STONE	5934	3189	54
VAN BUREN	8591	4287	50
WOODRUFF	5587	2575	46
TOTALS	249,715	104,426	42

U.S. Presidential Race, Congressional District 2 - Democratic Primary

COUNTIES	REGISTERED VOTERS	ACTUAL VOTERS	PERCENTAGE
ARKANSAS	10448	5852	56
CLEBURNE	10414	6234	60
CONWAY	11443	6004	52
FAULKNER	22197	9430	42
LONOKE	14486	6524	45
PRAIRIE	4958	3496	71
PULASKI	142462	47104	33
SALINE	22575	11036	49
WHITE	23371	10188	44
TOTALS	262,354	105,868	40

U.S. Presidential Race, Congressional District 3 - Democratic Primary

COUNTIES	REGISTERED VOTERS	ACTUAL VOTERS	PERCENTAGE
BAXTER	17236	4250	25
BENTON	32407	4487	14
BOONE	13271	3350	25
CARROLL	9169	3299	36
CRAWFORD	15483	6451	42
FRANKLIN	8891	5240	59
GARLAND	36002	15636	43
JOHNSON	10127	5163	51
LOGAN	11342	4918	43
MADISON	7348	2087	28
MARION	6749	2470	37
MONTGOMERY	4762	1789	38
NEWTON	5943	1230	21
PERRY	4425	2459	56
POLK	8617	4037	47
POPE	17769	8074	45
SCOTT	6078	3806	63
SEARCY	5390	1051	19
SEBASTIAN	42580	13864	33
WASHINGTON	40355	8664	21
YELL	9885	4908	50
TOTALS	313,829	107,233	34

U.S. Presidential Race, Congressional District 4 - Democratic Primary

COUNTIES	REGISTERED VOTERS	ACTUAL VOTERS	PERCENTAGE
ASHLEY	10867	6454	59
BRADLEY	6416	3061	48
CALHOUN	3723	2393	64
CHICOT	8750	5009	57
CLARK	11375	5906	52
CLEVELAND	4417	2843	64
COLUMBIA	11868	5566	47
DALLAS	6507	4518	69
DREW	8067	3889	48
DESHA	8812	4756	54
GRANT	7662	4551	59
HEMPSTEAD	11737	7264	62
HOT SPRINGS	14043	7324	52
HOWARD	6485	3112	48
JEFFERSON	40410	17024	42
LAFAYETTE	5841	3432	59
LINCOLN	5309	2605	49
LITTLE RIVER	6463	3417	53
MILLER	16202	8260	51
NEVADA	6212	3951	64
OUACHITA	15814	8975	57
PIKE	5442	3054	56
SEVIER	7322	3527	48
UNION	21012	9756	46
TOTALS	250,756	130,647	52

PRESIDENTIAL RACE

DEMOCRATIC PRIMARY MAY 27, 1980

CARTER WON ALL COUNTIES

ARKANSAS

PUBLISHED BY
PAUL RIVIERE
SECRETARY OF STATE

PRESIDENTIAL RACE

DEMOCRATIC PRIMARY MAY 27, 1980

JIMMY CARTER VOTE DIVIDED INTO 5 SEGMENTS RANGING FROM HIGHEST TO LOWEST %

- 1ST 15 COUNTIES
- 2ND 15 COUNTIES
- 3RD 15 COUNTIES
- 4TH 15 COUNTIES
- 5TH 15 COUNTIES

ARKANSAS

PUBLISHED BY
PAUL RIVIERE
SECRETARY OF STATE

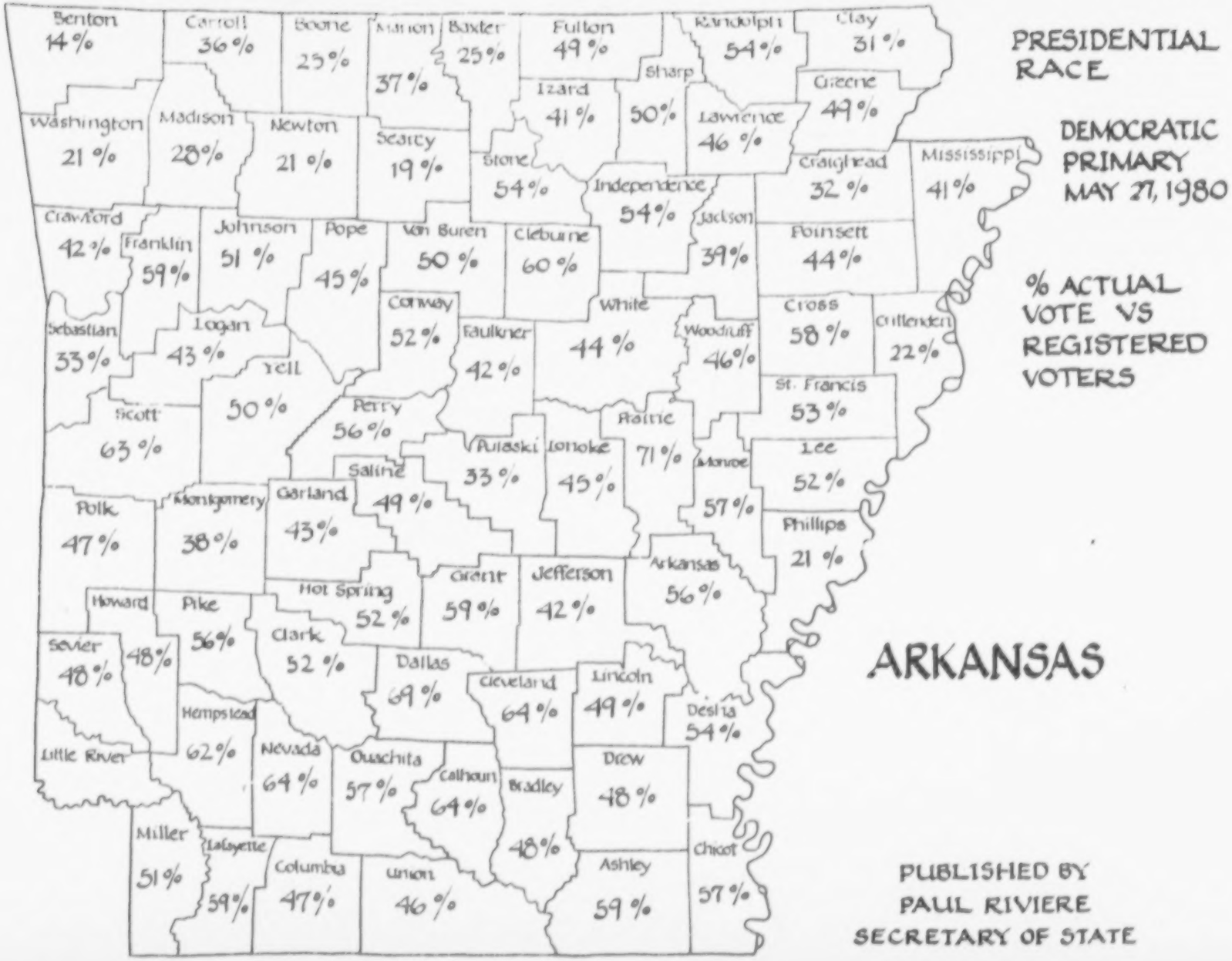
Benton 14%
Carroll 36%
Boone 25%
Marion 37%
Baxter 25%
Fulton 49%
Randolph 54%
Clay 31%
Sharp 50%
Izard 41%
Greene 49%
Washington 21%
Madison 28%
Newton 21%
Searcy 19%
Stone 54%
Lawrence 46%
Craighead 32%
Mississippi 41%
Independence 54%
Jackson 39%
Poinsett 44%
Crawford 42%
Franklin 59%
Johnson 51%
Pope 45%
Van Buren 50%
Cleburne 60%
Cross 58%
Crittenden 22%
Conway 52%
White 44%
Woodruff 46%
Sebastian 33%
Logan 43%
Yell 50%
Faulkner 42%
St. Francis 53%
Scott 63%
Perry 56%
Prairie 71%
Pulaski 33%
Lonoke 45%
Monroe 57%
Lee 52%
Saline 49%
Polk 47%
Montgomery 38%
Garland 43%
Phillips 21%
Howard 48%
Pike 56%
Hot Spring 52%
Grant 59%
Jefferson 42%
Arkansas 56%
Sevier 48%
Clark 52%
Dallas 69%
Cleveland 64%
Lincoln 49%
Desha 54%
Hempstead 62%
Little River
Nevada 64%
Ouachita 57%
Calhoun 64%
Bradley 48%
Drew 48%
Miller 51%
Lafayette 59%
Columbia 47%
Union 46%
Ashley 59%
Chicot 57%
PRESIDENTIAL RACE
DEMOCRATIC PRIMARY MAY 27, 1980
% ACTUAL VOTE VS REGISTERED VOTERS
ARKANSAS
PUBLISHED BY PAUL RIVIERE SECRETARY OF STATE

U.S. Presidential Race - General Election - November 4, 1980

COUNTY	CARTER	PERC.	REAGAN	PERC.	ANDERSON	PERC.	CLARK	PERC.
ARKANSAS	4303	53.88	3409	42.69	193	2.41	16	0.20
ASHLEY	4552	52.03	3960	45.26	130	1.48	45	0.51
BAXTER	4789	31.61	9684	63.93	494	3.26	132	0.87
BENTON	9231	31.35	18830	63.96	1018	3.45	303	1.02
BOONE	4576	37.85	6778	56.07	429	3.54	159	1.31
BRADLEY	3139	64.19	1650	33.74	66	1.34	24	0.49
CALHOUN	1438	60.01	896	37.39	52	2.17	9	0.37
CARROLL	2977	38.52	4273	55.29	298	3.85	135	1.74
CHICOT	3445	59.64	2239	38.76	26	0.45	64	1.10
CLARK	6122	66.88	2743	29.96	215	2.34	59	0.64
CLAY	3985	54.36	3091	42.16	121	1.65	126	1.71
CLEBURNE	4021	48.12	4042	48.37	204	2.44	82	0.98
CLEVELAND	1856	60.69	1124	36.75	36	1.17	33	1.07
COLUMBIA	4445	44.59	5259	52.76	107	1.07	131	1.31
CONWAY	4698	51.12	4145	45.10	232	2.52	102	1.11
CRAIGHEAD	9231	43.02	11010	51.31	708	3.29	283	1.31
CRAWFORD	3948	30.60	8542	66.22	245	1.89	131	1.01
CRITTENDEN	7022	50.79	6248	45.20	185	1.33	224	1.62
CROSS	3471	53.46	2895	44.59	89	1.37	35	0.53
DALLAS	2838	62.52	1596	35.16	74	1.63	25	0.55
DESHA	3748	62.08	2057	34.07	77	1.27	47	0.77
DREW	3757	60.75	2272	36.73	117	1.89	32	0.51
FAULKNER	8528	49.95	7544	44.18	769	4.50	181	1.06
FRANKLIN	2716	42.26	3448	53.65	197	3.06	61	0.94
FULTON	2037	47.85	2101	49.35	83	1.94	30	0.70
GARLAND	12515	42.11	15739	52.96	1042	3.50	250	0.84
GRANT	3078	58.33	2007	38.04	102	1.93	55	1.04
GREENE	5996	55.30	4514	41.63	219	2.02	106	0.97
HEMPSTEAD	4671	54.13	3852	44.64	72	0.83	31	0.35
HOT SPRING	6897	63.76	3561	32.92	244	2.25	87	0.80
HOWARD	2564	50.63	2386	47.11	63	1.24	28	0.55
INDEPENDENCE	5683	51.08	5076	45.62	276	2.48	69	0.62
IZARD	2750	52.34	2265	43.12	160	3.04	54	1.02
JACKSON	4651	57.55	3191	39.48	174	2.15	51	0.63
JEFFERSON	17292	57.55	10697	35.60	802	2.66	625	2.08
JOHNSON	3709	48.57	3619	47.39	187	2.44	93	1.21
LAFAYETTE	1947	51.56	1756	46.50	47	1.24	21	0.55
LAWRENCE	3547	50.94	3245	46.60	117	1.68	51	0.73
LEE	3103	63.63	1711	35.09	47	0.96	12	0.24
LINCOLN	2517	65.39	1243	32.29	56	1.45	30	0.77
LITTLE RIVER	2631	52.36	2272	45.22	41	0.81	43	0.85
LOGAN	4098	45.97	4511	50.61	166	1.86	117	1.31
LONOKE	5605	48.38	5619	48.50	246	2.12	84	0.72
MADISON	2434	41.71	3180	54.49	126	2.15	75	1.28
MARION	2046	38.20	3059	57.11	160	2.98	84	1.56
MILLER	5996	46.40	6770	52.39	105	0.81	40	0.30
MISSISSIPPI	8908	54.26	7170	43.67	234	1.42	86	0.53
MONROE	2686	55.62	2027	41.97	82	1.69	28	0.57
MONTGOMERY	1878	51.99	1585	43.88	86	2.38	38	1.05
NEVADA	2631	59.25	1697	38.22	50	1.12	46	1.03
NEWTON	1436	35.60	2423	60.07	100	2.47	57	1.41
OUACHITA	7152	58.58	4329	35.46	248	2.03	110	0.90
PERRY	1606	50.40	1459	45.79	73	2.29	43	1.34
PHILLIPS	6642	59.59	4270	38.30	163	1.46	44	0.39
PIKE	2094	51.11	1916	46.76	58	1.41	23	0.56
POINSETT	4894	53.31	4040	44.00	153	1.66	83	0.90
POLK	2617	38.34	3993	58.51	139	2.03	69	1.01
POPE	6364	44.72	7217	50.71	471	3.30	153	1.07
PRAIRIE	1928	49.49	1855	47.62	64	1.64	35	0.89
PULASKI	54839	48.55	52125	46.15	4657	4.12	1003	0.88
RANDOLPH	3070	51.77	2579	43.49	125	2.10	144	2.42
SALINE	10368	53.01	8330	42.59	643	3.26	191	0.97
SCOTT	2236	48.33	2228	48.16	92	1.98	60	1.29
SEARCY	1536	36.72	2459	58.78	101	2.41	70	1.67
SEBASTIAN	10141	27.49	23403	63.45	1023	2.77	902	2.44
SEVIER	2854	51.91	2502	45.51	97	1.76	39	0.70
SHARP	2774	43.23	3420	53.30	160	2.49	56	0.87
ST. FRANCIS	5816	55.45	4485	42.76	132	1.25	51	0.48
STONE	1968	49.50	1793	45.10	133	3.34	66	1.66
UNION	6852	40.15	9401	55.09	313	1.83	337	1.97
VAN BUREN	2968	47.17	3090	49.10	153	2.43	67	1.06
WASHINGTON	12276	34.65	20788	58.68	1737	4.90	485	1.36
WHITE	8750	50.54	8079	46.66	309	1.78	125	0.72
WOODRUFF	2452	65.28	1204	32.05	74	1.97	21	0.55
YELL	3702	51.87	3187	44.65	181	2.53	61	0.85
TOTALS	398041	47.52	403164	48.13	22466	2.68	8970	1.07

U.S. Presidential Race - General Election - November 4, 1980 (continued)

COUNTY	HALL	PERC.	BUBAR	PERC.	COMMONER	PERC.	TOTAL
ARKANSAS	3	0.03	61	0.76	0	0.00	7985
ASHLEY	26	0.29	4	0.04	31	0.35	8748
BAXTER	16	0.10	17	0.11	15	0.09	15147
BENTON	18	0.06	8	0.02	32	0.10	29440
BOONE	30	0.24	26	0.21	90	0.74	12088
BRADLEY	4	0.08	0	0.00	7	0.14	4890
CALHOUN	0	0.00	0	0.00	1	0.04	2396
CARROLL	9	0.11	7	0.09	29	0.37	7728
CHICOT	2	0.03	0	0.00	0	0.00	5776
CLARK	3	0.03	0	0.00	11	0.12	9153
CLAY	3	0.04	2	0.02	2	0.02	7330
CLEBURNE	6	0.07	0	0.00	0	0.00	8355
CLEVELAND	5	0.16	2	0.06	2	0.06	3058
COLUMBIA	8	0.08	3	0.03	14	0.14	9967
CONWAY	8	0.08	2	0.02	2	0.02	9189
CRAIGHEAD	28	0.13	77	0.35	119	0.55	21456
CRAWFORD	7	0.05	6	0.04	20	0.15	12899
CRITTENDEN	105	0.75	13	0.09	26	0.18	13823
CROSS	1	0.01	0	0.00	1	0.01	6492
DALLAS	1	0.02	2	0.04	3	0.06	4539
DESHA	14	0.23	45	0.74	49	0.81	6037
DREW	1	0.01	2	0.03	3	0.04	6184
FAULKNER	26	0.15	5	0.02	20	0.11	17073
FRANKLIN	1	0.01	2	0.03	1	0.01	6426
FULTON	1	0.02	1	0.02	4	0.09	4257
GARLAND	60	0.20	65	0.21	46	0.15	29717
GRANT	7	0.13	24	0.45	3	0.05	5276
GREENE	2	0.01	1	0.00	3	0.02	10841
HEMPSTEAD	1	0.01	0	0.00	1	0.01	8628
HOT SPRING	17	0.15	3	0.02	8	0.07	10817
HOWARD	9	0.17	7	0.13	7	0.13	5064
INDEPENDENCE	5	0.04	2	0.01	14	0.12	11125
IZARD	7	0.13	1	0.01	16	0.30	5254
JACKSON	4	0.04	3	0.03	7	0.08	8081
JEFFERSON	333	1.10	251	0.83	46	0.15	30046
JOHNSON	4	0.05	4	0.05	20	0.26	7636
LAFAYETTE	0	0.00	1	0.02	4	0.10	3776
LAWRENCE	2	0.02	0	0.00	1	0.01	6963
LEE	1	0.02	0	0.00	2	0.04	4876
LINCOLN	2	0.05	1	0.02	0	0.00	3849
LITTLE RIVER	12	0.23	15	0.29	10	0.19	5024
LOGAN	2	0.02	7	0.07	12	0.13	8913
LONOKE	5	0.04	14	0.12	12	0.10	11585
MADISON	3	0.05	2	0.03	15	0.25	5835
MARION	2	0.03	0	0.00	5	0.09	5356
MILLER	2	0.01	0	0.00	8	0.06	12921
MISSISSIPPI	6	0.03	4	0.02	7	0.04	16417
MONROE	2	0.04	1	0.02	3	0.06	4829
MONTGOMERY	7	0.19	14	0.38	4	0.11	3612
NEVADA	6	0.13	4	0.09	6	0.13	4440
NEWTON	5	0.12	0	0.00	12	0.29	4033
OUACHITA	111	0.90	211	1.72	47	0.38	12208
PERRY	0	0.00	1	0.03	4	0.12	3166
PHILLIPS	13	0.11	10	0.08	4	0.03	11146
PIKE	3	0.07	0	0.00	3	0.07	4097
POINSETT	3	0.03	2	0.02	5	0.05	9180
POLK	1	0.01	0	0.00	5	0.07	6824
POPE	9	0.06	2	0.01	14	0.09	14230
PRAIRIE	2	0.05	5	0.12	6	0.15	3895
PULASKI	132	0.11	23	0.02	158	0.13	112937
RANDOLPH	2	0.03	3	0.05	6	0.10	5929
SALINE	12	0.06	0	0.00	11	0.05	19555
SCOTT	1	0.02	1	0.02	8	0.17	4626
SEARCY	3	0.07	2	0.04	12	0.28	4183
SEBASTIAN	31	0.08	287	0.77	1092	2.96	36879
SEVIER	2	0.03	1	0.01	2	0.03	5497
SHARP	0	0.00	2	0.03	4	0.06	6416
ST. FRANCIS	1	0.00	0	0.00	2	0.01	10487
STONE	2	0.05	2	0.05	11	0.27	3975
UNION	15	0.08	78	0.45	67	0.39	17063
VAN BUREN	5	0.07	3	0.04	6	0.09	6292
WASHINGTON	32	0.09	6	0.01	97	0.27	35421
WHITE	25	0.14	1	0.00	24	0.13	17313
WOODRUFF	3	0.07	0	0.00	2	0.05	3756
YELL	4	0.05	1	0.01	1	0.01	7137
TOTALS	1244	0.15	1350	0.16	2345	0.28	837582

U.S. Presidential Race, Congressional District 1 - General Election - November 4, 1980

COUNTIES	CARTER	REAGAN	ANDERSON	CLARK	HALL	COMMONER	BUBAR	TOTAL	PERC.
CLAY	3985	3091	121	126	3	2	2	7330	54.36
CRAIGHEAD	9231	11010	708	283	28	119	77	21456	51.31
CRITTENDEN	7022	6248	185	224	105	26	13	13823	50.79
CROSS	3471	2895	89	35	1	1	0	6492	53.46
FULTON	2037	2101	83	30	1	4	1	4257	49.35
GREENE	5996	4514	219	106	2	3	1	10841	55.30
INDEPENDENCE	5683	5076	276	69	5	14	2	11125	51.08
IZARD	2750	2266	100	54	7	16	1	5254	52.34
JACKSON	4651	3191	174	51	4	7	3	8081	57.55
LAWRENCE	3547	3245	117	51	2	1	0	6903	50.94
LEE	3103	1711	47	12	1	2	0	4876	63.63
MISSISSIPPI	8908	7170	234	88	6	7	4	16417	54.26
MONROE	2686	2027	82	28	2	3	1	4829	55.60
PHILLIPS	6642	4270	163	44	13	4	10	11146	59.59
POINSETT	4894	4040	153	63	3	5	2	9160	53.31
RANDOLPH	3070	2579	125	144	2	6	3	5929	51.77
ST. FRANCIS	5816	4485	132	51	1	2	0	10487	55.45
SHARP	2774	3420	160	56	0	4	2	6416	53.30
STONE	1968	1793	133	66	2	11	2	3975	49.50
VAN BUREN	2968	3090	153	67	5	6	3	6292	49.10
WOODRUFF	2452	1204	74	21	3	2	0	3756	65.28
TOTALS	93654	79426	3588	1689	196	245	127	178925	
	52.34%	44.39%	2.01%	.94%	.11%	.13%	.07%		

U.S. Presidential Race, Congressional District 2 - General Election - November 4, 1980

COUNTIES	CARTER	REAGAN	ANDERSON	CLARK	HALL	COMMONER	BUBAR	TOTAL	PERC.
ARKANSAS	4303	3409	193	16	3	0	61	7985	53.88
CLEBURNE	4021	4042	204	82	6	0	0	8355	48.37
CONWAY	4693	4145	232	102	8	2	2	9189	51.12
FAULKNER	8528	7544	769	181	26	20	5	17073	49.95
LONOKE	5605	56.19	246	84	5	12	14	11585	48.50
PRAIRIE	1928	1855	64	35	2	6	5	3895	49.49
PULASKI	54839	52125	4657	1003	132	158	23	112937	48.55
SALINE	10368	8330	643	191	12	11	0	19555	53.01
WHITE	8750	8079	309	125	25	24	1	17313	50.54
TOTALS	103040	95148	7317	1819	219	233	111	207887	
	49.57%	45.77%	3.52%	.87%	.11%	.11%	.05%		

U.S. Presidential Race, Congressional District 3 - General Election - November 4, 1980

COUNTIES	CARTER	REAGAN	ANDERSON	CLARK	HALL	COMMONER	BUBAR	TOTAL	PERC.
BAXTER	4789	9684	494	132	16	15	17	15147	63.93
BENTON	9231	18830	1018	303	18	32	8	29440	63.96
BOONE	4576	6778	429	159	30	90	26	12088	56.07
CARROLL	2977	4273	298	135	9	29	7	7728	55.29
CRAWFORD	3948	8542	245	131	7	20	6	12899	66.22
FRANKLIN	2716	3448	197	61	1	1	2	6426	53.65
GARLAND	12515	15739	1042	250	60	46	65	29717	52.96
JOHNSON	3709	3619	187	93	4	20	4	7636	48.57
LOGAN	4098	4511	166	117	2	12	7	8913	50.61
MADISON	2434	3180	126	75	3	15	2	5835	54.49
MARION	2046	3059	160	84	2	5	0	5356	57.11
MONTGOMERY	1878	1585	86	38	7	4	14	3612	51.99
NEWTON	1436	2423	100	57	5	12	0	4033	60.07
PERRY	1606	1459	73	43	0	4	1	3186	50.40
POLK	2617	3993	139	69	1	5	0	6824	58.51
POPE	6364	7217	471	153	9	14	2	14230	50.71
SCOTT	2236	2228	92	60	1	8	1	4626	48.33
SEARCY	1536	2459	101	70	3	12	2	4183	58.78
SEBASTIAN	10141	23403	1023	902	31	1092	287	36879	63.45
WASHINGTON	12276	20788	1737	485	32	97	6	35421	58.68
YELL	3702	3187	181	61	4	1	1	7137	51.27
TOTALS	96822	150405	8365	3478	245	1534	458	261316	
	37.05%	57.56%	3.20%	1.33%	.094%	.581%	1.75%		

U.S. Presidential Race, Congressional District 4 - General Election - November 4, 1980

COUNTIES	CARTER	REAGAN	ANDERSON	CLARK	HALL	COMMONER	BUBAR	TOTAL	PERC.
ASHLEY	4552	3960	130	45	26	31	4	8748	52.03
BRADLEY	3139	1650	66	24	4	7	0	4890	64.19
CALHOUN	1438	896	52	9	0	1	0	2396	60.01
CHICOT	3445	2239	26	64	2	0	0	5776	59.64
CLARK	6122	2743	215	59	3	11	0	9153	66.88
CLEVELAND	1856	1124	36	33	5	2	2	3058	60.69
COLUMBIA	4445	5259	107	131	8	14	3	9967	52.76
DALLAS	2838	1596	74	25	1	3	2	4539	62.52
DESHA	3748	2057	77	47	14	49	45	6037	62.08
DREW	3757	2272	117	32	1	3	2	6184	60.75
GRANT	3078	2007	102	55	7	3	24	5276	58.33
HEMPSTEAD	4671	3852	72	31	1	1	0	8628	54.13
HOT SPRING	6897	3561	244	87	17	8	3	10817	63.76
HOWARD	2564	2386	63	28	9	7	7	5064	50.63
JEFFERSON	17292	10697	802	625	333	46	251	30046	57.55
LAFAYETTE	1947	1756	47	21	0	4	1	3776	51.56
LINCOLN	2517	1243	56	30	2	0	1	3849	65.39
LITTLE RIVER	2631	2272	41	43	12	10	15	5024	52.36
MILLER	5996	6770	105	40	2	8	0	12921	52.39
NEVADA	2631	1697	50	46	6	6	4	4440	59.25
OUACHITA	7152	4329	248	110	111	47	211	12208	56.58
PIKE	2094	1916	58	23	3	3	0	4097	51.11
SEVIER	2854	2502	97	39	2	2	1	5497	51.91
UNION	6852	9401	313	337	15	67	78	17063	55.09
TOTALS	104516	78185	3193	584	333	654	189454		
	55.17%	41.27%	1.69%	1.04%	.308%	.175%	.345%		

Presidential Race Registered Voters - General Election - November 4, 1980

COUNTIES	REGISTERED VOTERS	DEMO. PRIM. VOTE	PERC. OF VOTES	GENERAL ELECTION	PERC. OF VOTES
ARKANSAS	10448	5852	56%	7985	76%
ASHLEY	10867	6454	59%	8748	81%
BAXTER	17236	4250	25%	15147	88%
BENTON	32407	4487	14%	29440	91%
BOONE	13271	3350	25%	12088	91%
BRADLEY	6416	3061	48%	4890	76%
CALHOUN	3723	2393	64%	2396	64%
CARROLL	9169	3299	36%	7728	84%
CHICOT	8750	5009	57%	5776	66%
CLARK	11375	5906	52%	9153	80%
CLAY	10246	3140	31%	7330	72%
CLEBURNE	10414	6234	60%	8355	80%
CLEVELAND	4417	2843	64%	3058	69%
COLUMBIA	11868	5566	47%	9967	84%
CONWAY	11443	6004	52%	9189	80%
CRAIGHEAD	31748	10075	32%	21456	68%
CRAWFORD	15483	6451	42%	12899	83%
CRITTENDEN	19181	4309	22%	13823	72%
CROSS	8653	4988	58%	6492	75%
DALLAS	6507	4518	69%	4539	70%
DESHA	8812	4756	54%	6037	69%
DREW	8067	3889	48%	6184	77%
FAULKNER	22197	9430	42%	17073	77%
FRANKLIN	8891	5240	59%	6426	72%
FULTON	5998	2931	49%	4257	71%
GARLAND	36002	15636	43%	29717	83%
GRANT	7662	4551	59%	5276	69%
GREENE	14556	7149	49%	10841	74%
HEMPSTEAD	11737	7264	62%	8628	74%
HOT SPRING	14043	7324	52%	10817	77%
HOWARD	6485	3112	48%	5064	78%
INDEPENDENCE	13532	7322	54%	11125	82%
IZARD	6609	2710	41%	5254	79%
JACKSON	11776	4543	39%	8081	69%
JEFFERSON	40410	17024	42%	30046	74%
JOHNSON	10127	5163	51%	7636	75%
LAFAYETTE	5841	3432	59%	3776	65%
LAWRENCE	9928	4568	46%	6963	70%
LEE	8275	4330	52%	4876	59%
LINCOLN	5309	2605	49%	3849	72%
LITTLE RIVER	6463	3417	53%	5024	78%
LOGAN	11342	4918	43%	8913	79%
LONOKE	14486	6524	45%	11585	80%
MADISON	7348	2087	28%	5835	79%
MARION	6749	2470	37%	5356	79%
MILLER	16202	8260	51%	12921	80%
MISSISSIPPI	22760	9316	41%	16417	72%
MONROE	6443	3643	57%	4829	75%
MONTGOMERY	4762	1789	38%	3612	76%
NEVADA	6212	3951	64%	4440	71%
NEWTON	5943	1230	21%	4033	68%
OUACHITA	15814	8975	57%	12208	77%
PERRY	4425	2459	56%	3186	72%
PHILLIPS	15466	3237	21%	11146	72%
PIKE	5442	3054	56%	4097	75%
POINSETT	13218	5844	44%	9180	69%
POLK	8617	4037	47%	6824	79%
POPE	17769	8074	45%	14230	80%
PRAIRIE	4958	3496	71%	3895	79%
PULASKI	142462	47104	33%	112937	79%
RANDOLPH	7999	4282	54%	5929	74%
ST. FRANCIS	14741	7792	53%	10487	71%
SALINE	22575	11036	49%	19555	86%
SCOTT	6078	3806	63%	4626	76%
SEARCY	5390	1051	19%	4183	78%
SEBASTIAN	42580	13864	33%	36879	87%
SEVIER	7322	3527	48%	5497	75%
SHARP	8474	4196	50%	6416	76%
STONE	5934	3189	54%	3975	67%
UNION	21012	9756	46%	17063	81%
VAN BUREN	8591	4287	50%	6292	73%
WASHINGTON	40355	8664	21%	35421	88%
WHITE	23371	10188	44%	17313	74%
WOODRUFF	5587	2575	46%	3756	67%
YELL	9885	4908	50%	7137	72%
TOTALS	1,076,654	448,174	42%	837,582	78%

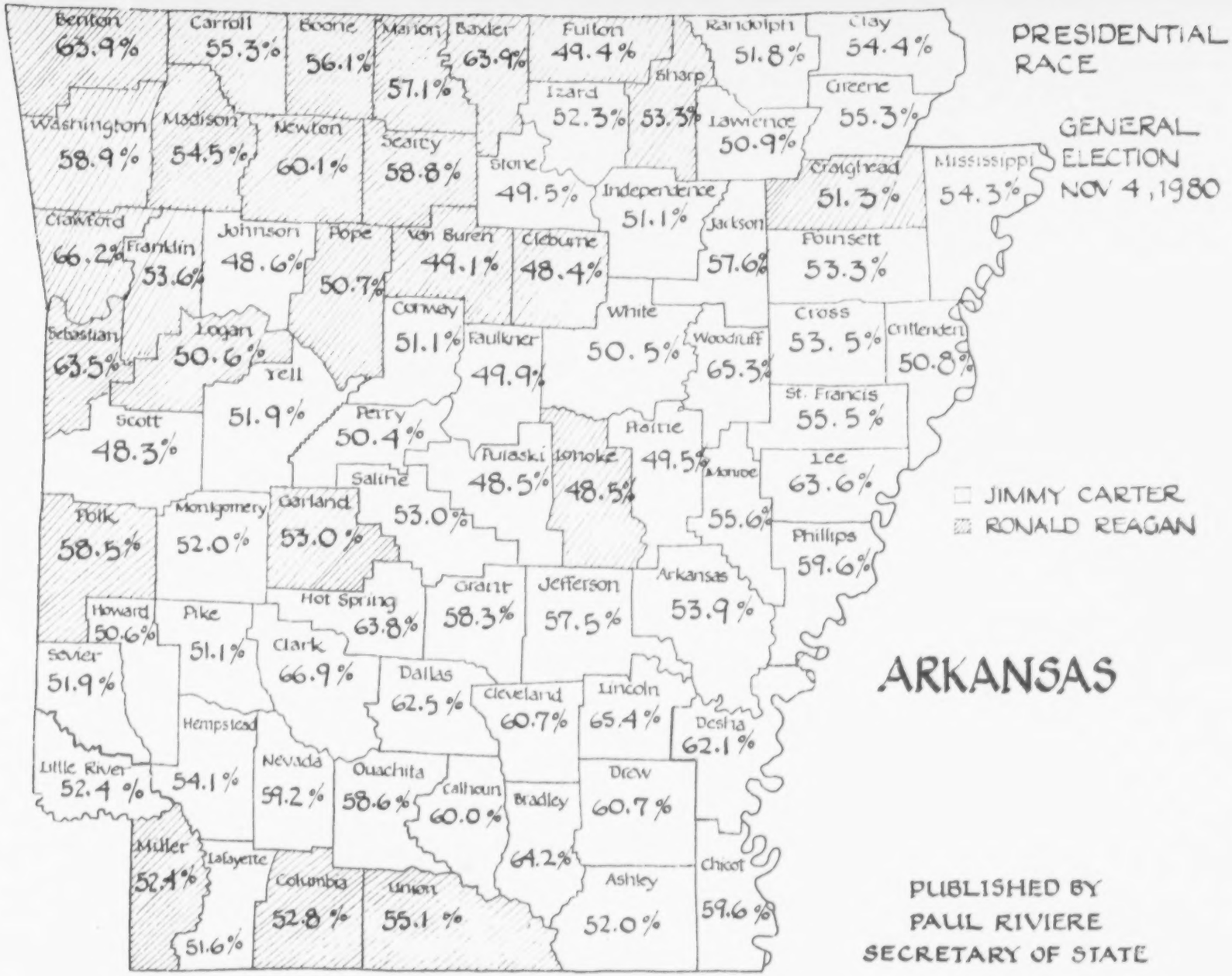
Benton 63.9%
Carroll 55.3%
Boone 56.1%
Marion 57.1%
Baxter 63.9%
Fulton 49.4%
Randolph 51.8%
Clay 54.4%
Sharp 53.3%
Izard 52.3%
Greene 55.3%
Lawrence 50.9%
Washington 58.9%
Madison 54.5%
Newton 60.1%
Searcy 58.8%
Stone 49.5%
Craighead 51.3%
Mississippi 54.3%
Independence 51.1%
Crawford 66.2%
Franklin 53.6%
Johnson 48.6%
Pope 50.7%
Van Buren 49.1%
Cleburne 48.4%
Jackson 57.6%
Poinsett 53.3%
Conway 51.1%
White 50.5%
Cross 53.5%
Crittenden 50.8%
Sebastian 63.5%
Logan 50.6%
Yell 51.9%
Faulkner 49.9%
Woodruff 65.3%
St. Francis 55.5%
Scott 48.3%
Perry 50.4%
Prairie 49.5%
Pulaski 48.5%
Monroe 55.6%
Lee 63.6%
Saline 53.0%
Polk 58.5%
Montgomery 52.0%
Garland 53.0%
Phillips 59.6%
Howard 50.6%
Pike 51.1%
Hot Spring 63.8%
Grant 58.3%
Jefferson 57.5%
Arkansas 53.9%
Sevier 51.9%
Clark 66.9%
Dallas 62.5%
Cleveland 60.7%
Lincoln 65.4%
Desha 62.1%
Hempstead 54.1%
Little River 52.4%
Nevada 59.2%
Ouachita 58.6%
Calhoun 60.0%
Bradley 64.2%
Drew 60.7%
Miller 52.1%
Lafayette 51.6%
Columbia 52.8%
Union 55.1%
Ashley 52.0%
Chicot 59.6%
PRESIDENTIAL RACE
GENERAL ELECTION NOV 4, 1980
JIMMY CARTER
RONALD REAGAN
ARKANSAS
PUBLISHED BY
PAUL RIVIERE
SECRETARY OF STATE

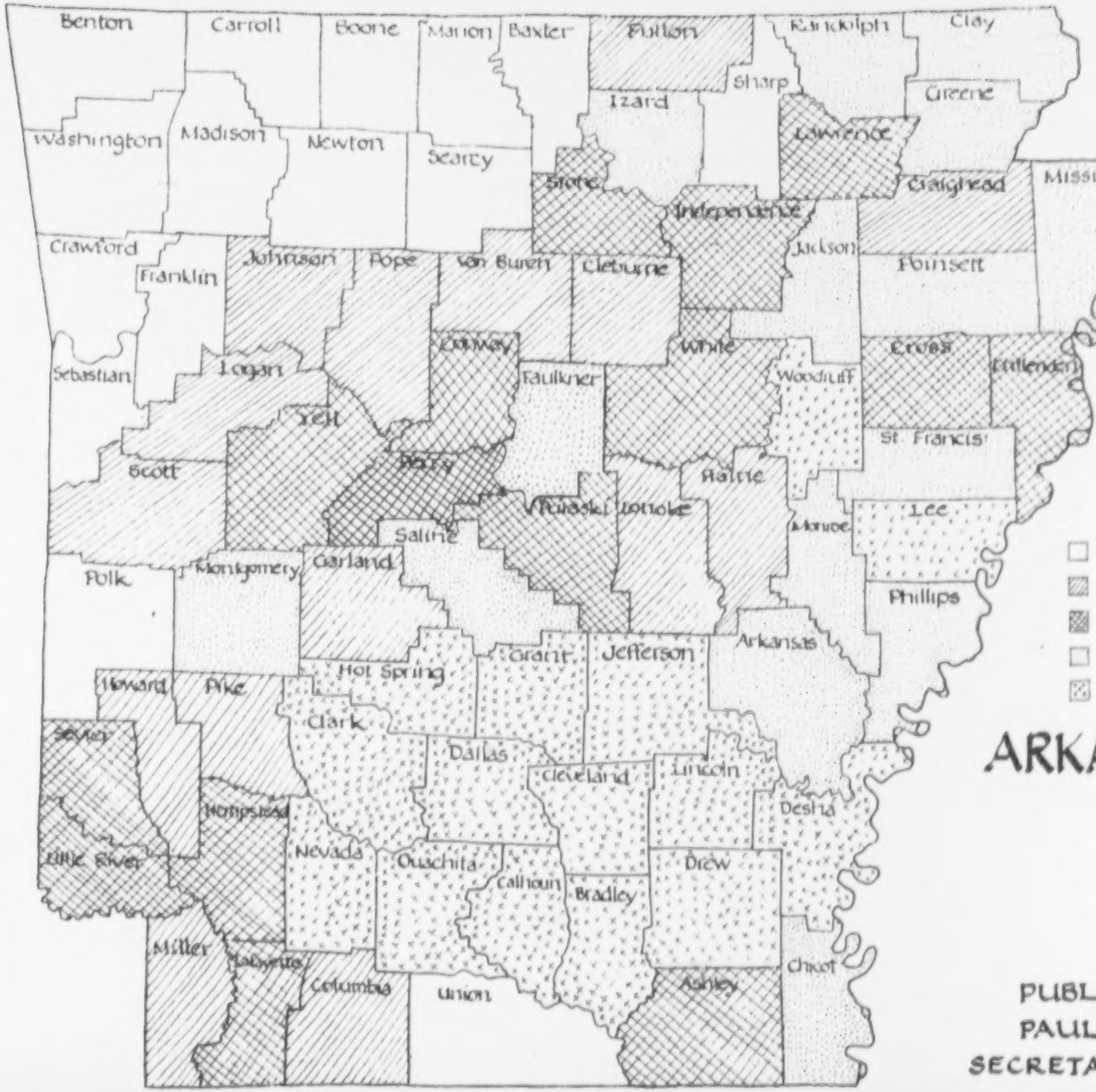

PRESIDENTIAL RACE

GENERAL ELECTION NOV. 4, 1980

RONALD REAGAN VOTE DIVIDED INTO 5 SEGMENTS RANGING FROM HIGHEST TO LOWEST %

- 1ST 15 COUNTIES
- 2ND 15 COUNTIES
- 3RD 15 COUNTIES
- 4TH 15 COUNTIES
- 5TH 15 COUNTIES

ARKANSAS

PUBLISHED BY
PAUL RIVIERE
SECRETARY OF STATE

Presidential Race Registered Voters, Congressional District 1 - General Election - November 4, 1980

COUNTIES	VOTERS REGISTERED	ACTUAL VOTERS	PERC.
CLAY	10246	7330	72
CRAIGHEAD	31748	21456	68
CRITTENDEN	19181	13823	72
CROSS	8653	6492	75
FULTON	5998	4257	71
GREENE	14556	10841	74
INDEPENDENCE	13532	11125	82
IZARD	6609	5254	79
JACKSON	11776	8081	68
LAWRENCE	9928	6963	70
LEE	8275	4876	59
MISSISSIPPI	22760	16417	72
MONROE	6443	4829	75
PHILLIPS	15466	11146	72
POINSETT	13218	9180	69
RANDOLPH	7999	5929	74
ST. FRANCIS	14741	10487	71
SHARP	8474	6416	76
STONE	5934	3975	67
VAN BUREN	8591	6292	73
WOODRUFF	5587	3756	67
TOTALS	249,715	178,925	72

Presidential Race Registered Voters, Congressional District 2 - General Election - November 4, 1980

COUNTIES	REGISTERED VOTERS	ACTUAL VOTERS	PERC.
ARKANSAS	10448	7985	76
CLEBURNE	10414	8355	80
CONWAY	11443	9189	80
FAULKNER	22197	17073	77
LONOKE	14486	11585	80
PRAIRIE	4958	3895	79
PULASKI	142462	112937	79
SALINE	22575	19555	87
WHITE	23371	17313	74
TOTALS	262,354	207,887	79

Presidential Race Registered Voters, Congressional District 3 - General Election - November 4, 1980

COUNTIES	REGISTERED VOTERS	ACTUAL VOTERS	PERC.
BAXTER	17236	15147	88
BENTON	32407	29440	91
BOONE	13271	12088	91
CARROLL	9169	7728	84
CRAWFORD	15483	12899	83
FRANKLIN	8891	6426	72
GARLAND	36002	29717	83
JOHNSON	10127	7636	75
LOGAN	11342	8913	79
MADISON	7348	5835	79
MARION	6749	5356	79
MONTGOMERY	4762	3612	76
NEWTON	5943	4033	68
PERRY	4425	3186	72
POLK	8617	6824	79
POPE	17769	14230	80
SCOTT	6078	4626	76
SEARCY	5390	4183	77
SEBASTIAN	42580	36879	86
WASHINGTON	40355	35421	88
YELL	9885	7137	72
TOTALS	313,829	261,316	83

Presidential Race Registered Voters, Congressional District 4 - General Election - November 4, 1980

COUNTIES	REGISTERED VOTERS	ACTUAL VOTERS	PERC.
ASHLEY	10867	8748	81
BRADLEY	6416	4890	76
CALHOUN	3723	2396	64
CHICOT	8750	5776	66
CLARK	11375	9153	80
CLEVELAND	4417	3058	69
COLUMBIA	11868	9967	84
DALLAS	6507	4539	70
DESHA	8812	6037	69
DREW	8067	6184	77
GRANT	7662	5276	69
HEMPSTEAD	11737	8628	74
HOT SPRING	14043	10817	77
HOWARD	6485	5064	78
JEFFERSON	40410	30046	74
LAFAYETTE	5841	3776	65
LINCOLN	5309	3849	72
LITTLE RIVER	6463	5024	78
MILLER	16202	12921	80
NEVADA	6212	4440	71
OUACHITA	15814	12208	77
PIKE	5442	4097	75
SEVIER	7322	5497	75
UNION	21012	17063	81
TOTALS	250,756	189,454	76

U.S. Senate Race - General Election - November 4, 1980

COUNTIES	BUMPERS (D)	PERC.	CLARK (R)	PERC.	MCCARTY (WI)	PERC.	TOTAL
ARKANSAS	5503	70.01	2357	29.98	0	--	7860
ASHLEY	5205	61.15	3306	38.84	0	--	8511
BAXTER	7048	46.54	8094	53.45	0	--	15142
BENTON	13002	45.25	15731	54.74	0	--	28733
BOONE	5411	51.67	5060	48.32	0	--	10471
BRADLEY	3472	76.71	1054	23.28	0	--	4526
CALHOUN	1687	69.16	752	30.83	0	--	2439
CARROLL	4041	57.38	3001	42.61	0	--	7042
CHICOT	4282	76.05	1348	23.94	0	--	5630
CLARK	7240	77.85	2059	22.14	0	--	9299
CLAY	4470	63.10	2613	36.89	0	--	7083
CLEBURNE	5082	59.80	3415	40.19	0	--	8497
CLEVELAND	2295	71.49	915	28.50	0	--	3210
COLUMBIA	3819	46.80	4341	53.19	0	--	8160
CONWAY	6000	65.57	3150	34.42	0	--	9150
CRAIGHEAD	10875	55.08	8869	44.91	0	--	19744
CRAWFORD	3687	28.70	9156	71.29	0	--	12843
CRITTENDEN	7222	65.60	3786	34.39	0	--	11008
CROSS	4504	67.94	2125	32.05	0	--	6629
DALLAS	3247	70.97	1328	29.02	0	--	4575
DESHA	4252	79.22	1115	20.77	0	--	5367
DREW	4639	74.76	1566	25.23	0	--	6205
FAULKNER	10259	65.30	5450	34.69	0	--	15709
FRANKLIN	2766	40.90	3996	59.09	0	--	6762
FULTON	2716	64.13	1519	35.86	0	--	4235
GARLAND	12970	49.78	13080	50.21	0	--	26050
GRANT	3492	65.18	1865	34.81	0	--	5357
GREENE	7297	66.67	3647	33.32	0	--	10944
HEMPSTEAD	5954	70.40	2503	29.59	0	--	8457
HOT SPRING	6787	69.35	2999	30.64	0	--	9786
HOWARD	2885	58.45	2050	41.54	0	--	4935
INDEPENDENCE	7400	66.21	3775	33.78	0	--	11175
IZARD	3276	63.29	1900	36.70	0	--	5176
JACKSON	5486	68.74	2493	31.24	1	0.01	7980
JEFFERSON	19011	69.29	8422	30.70	0	--	27433
JOHNSON	4213	54.63	3498	45.36	0	--	7711
LAFAYETTE	2800	69.18	1247	30.81	0	--	4047
LAWRENCE	4162	57.93	3022	42.06	0	--	7184
LEE	3916	77.65	1127	22.34	0	--	5043
LINCOLN	2802	78.55	765	21.44	0	--	3567
LITTLE RIVER	3325	69.09	1487	30.90	0	--	4812
LOGAN	4302	47.25	4802	52.74	0	--	9104
LONOKE	7077	60.51	4618	39.48	0	--	11695
MADISON	2740	50.00	2739	49.99	0	--	5479
MARION	3034	55.16	2466	44.83	0	--	5500
MILLER	7367	58.64	5194	41.35	0	--	12561
MISSISSIPPI	11219	69.18	4996	30.81	0	--	16215
MONROE	3259	69.93	1401	30.06	0	--	4660
MONTGOMERY	2186	62.22	1327	37.77	0	--	3513
NEVADA	3287	72.28	1260	27.71	0	--	4547
NEWTON	1749	42.82	2335	57.17	0	--	4084
OUACHITA	7602	70.07	3247	29.92	0	--	10849
PERRY	1998	60.28	1316	39.71	0	--	3314
PHILLIPS	8602	79.07	2276	20.92	0	--	10878
PIKE	2512	60.22	1659	39.77	0	--	4171
POINSETT	5956	65.55	3129	34.44	0	--	9085
POLK	3479	50.58	3398	49.41	0	--	6877
POPE	8445	57.70	6191	42.29	0	--	14636
PRAIRIE	2756	67.21	1344	32.78	0	--	4100
PULASKI	72987	64.52	39836	35.21	300	0.26	113123
RANDOLPH	3498	59.20	2410	40.79	0	--	5908
SALINE	12367	64.17	6903	35.82	0	--	19270
SCOTT	1971	42.95	2618	57.04	0	--	4589
SEARCY	2262	53.11	1967	46.18	30	0.70	4259
SEBASTIAN	10163	29.49	24289	70.50	0	--	34452
SEVIER	3568	65.92	1844	34.07	0	--	5412
SHARP	3475	52.39	3157	47.60	0	--	6632
ST. FRANCIS	6498	65.83	3372	34.16	0	--	9870
STONE	2551	61.64	1587	38.35	0	--	4138
UNION	5562	37.59	9231	62.40	0	--	14793
VAN BUREN	3609	59.89	2417	40.10	0	--	6026
WASHINGTON	15400	48.56	16313	51.43	0	--	31713
WHITE	10432	59.29	7161	40.70	0	--	17593
WOODRUFF	2927	77.16	866	22.83	0	--	3793
YELL	4565	60.98	2921	39.01	0	--	7486
TOTALS	477,905	59.09	330,576	40.87	331	0.04	808,812

U.S. Senate Race, Congressional District 1 - General Election - November 4, 1980

COUNTIES	BUMPERS (D)	CLARK (R)	MCCARTY (WI)	TOTAL	PERC.
CLAY	4470	2613	0	7083	63.10
CRAIGHEAD	10875	8869	0	19744	55.08
CRITTENDEN	7222	3786	0	11008	65.60
CROSS	4504	2125	0	6629	67.94
FULTON	2716	1519	0	4235	64.13
GREENE	7297	3647	0	10944	66.67
INDEPENDENCE	7406	3775	0	11175	66.21
IZARD	3276	1900	0	5176	63.29
JACKSON	5486	2493	1	7980	68.74
LAWRENCE	4162	3022	0	7184	57.93
LEE	3916	1127	0	5043	77.65
MISSISSIPPI	11219	4996	0	16215	69.18
MONROE	3259	1401	0	4660	69.93
PHILLIPS	8602	2276	0	10878	79.07
POINSETT	5956	3129	0	9085	65.55
RANDOLPH	3498	2410	0	5908	59.20
ST. FRANCIS	6498	3372	0	9870	65.83
SHARP	3475	3157	0	6632	52.39
STONE	2551	1587	0	4138	61.64
VAN BUREN	3609	2417	0	6026	59.89
WOODRUFF	2927	866	0	3793	77.16
TOTALS	112,918	60,487	1	173,406	
PERCENTAGE	65.12	34.88			

U.S. Senate Race, Congressional District 2 - General Election - November 4, 1980

COUNTIES	BUMPERS (D)	CLARK (R)	MCCARTY (WI)	TOTAL	PERC.
ARKANSAS	5503	2357	0	7860	70.01
CLEBURNE	5082	3415	0	8497	59.80
CONWAY	6000	3150	0	9150	65.57
FAULKNER	10259	5450	0	15709	65.30
LONOKE	7077	4618	0	11695	60.51
PRAIRIE	2756	1344	0	4100	67.21
PULASKI	72987	39836	300	113123	64.52
SALINE	12367	6903	0	19270	64.17
WHITE	10432	7161	0	17593	59.29
TOTALS	132,463	74,234	300	206,997	
PERCENTAGE	63.99	35.86	.145		

U.S. Senate Race, Congressional District 3 - General Election - November 4, 1980

COUNTIES	BUMPERS (D)	CLARK (R)	MCCARTY (WI)	TOTAL	PERC.
BAXTER	7048	8094	0	15142	53.45
BENTON	13002	15731	0	28733	54.74
BOONE	5411	5060	0	10471	51.67
CARROLL	4041	3001	0	7042	57.38
CRAWFORD	3687	9156	0	12843	71.29
FRANKLIN	2766	3996	0	6762	59.09
GARLAND	12970	13080	0	26050	50.21
JOHNSON	4213	3498	0	7711	54.63
LOGAN	4302	4802	0	9104	52.74
MADISON	2740	2739	0	5479	50.00
MARION	3034	2466	0	5500	55.16
MONTGOMERY	2186	1327	0	3513	62.22
NEWTON	1749	2335	0	4084	57.17
PERRY	1998	1316	0	3314	60.28
POLK	3479	3398	0	6877	50.58
POPE	8445	6191	0	14636	57.70
SCOTT	1971	2618	0	4589	57.04
SEARCY	2262	1967	30	4259	53.11
SEBASTIAN	10163	24289	0	34452	70.50
WASHINGTON	15400	16313	0	31713	51.43
YELL	4565	2921	0	7486	60.98
TOTALS	115,432	134,298	30	249760	
PERCENTAGE	46.22	53.77	.012		

U.S. Senate Race, Congressional District 4 - General Election - November 4, 1980

COUNTIES	BUMPERS (D)	CLARK (R)	MCCARTY (WI)	TOTAL	PERC.
ASHLEY	5205	3306	0	8511	61.15
BRADLEY	3472	1054	0	4526	76.71
CALHOUN	1687	752	0	2439	69.16
CHICOT	4282	1348	0	5630	76.05
CLARK	7240	2059	0	9299	77.85
CLEVELAND	2295	915	0	3210	71.49
COLUMBIA	3819	4341	0	8160	53.19
DALLAS	3247	1328	0	4575	70.97
DESHA	4252	1115	0	5367	79.22
DREW	4639	1566	0	6205	74.76
GRANT	3492	1865	0	5357	65.18
HEMPSTEAD	5954	2503	0	8457	70.40
HOT SPRING	6787	2999	0	9786	69.35
HOWARD	2885	2050	0	4935	58.45
JEFFERSON	19011	8422	0	27433	69.29
LAFAYETTE	2800	1247	0	4047	69.18
LINCOLN	2802	765	0	3567	78.55
LITTLE RIVER	3325	1487	0	4812	69.09
MILLER	7367	5194	0	12561	58.64
NEVADA	3287	1260	0	4547	72.28
OUACHITA	7602	3247	0	10849	70.07
PIKE	2512	1659	0	4171	60.22
SEVIER	3568	1844	0	5412	65.92
UNION	5562	9231	0	14793	62.40
TOTALS	117,092	61,557		178,649	
PERCENTAGE	65.54	34.46			

U.S. Senate Race Registered Voters - General Election - November 4, 1980

COUNTIES	REGISTERED VOTERS	ACTUAL VOTERS	PERC.
ARKANSAS	10448	7860	75.22
ASHLEY	10867	8511	78.31
BAXTER	17236	15142	87.85
BENTON	32407	28733	88.66
BOONE	13271	10471	78.90
BRADLEY	6416	4526	70.54
CALHOUN	3723	2439	65.51
CARROLL	9169	7042	76.80
CHICOT	8750	5630	64.34
CLARK	11375	9299	81.74
CLAY	10246	7083	69.12
CLEBURNE	10414	8497	81.59
CLEVELAND	4417	3210	72.67
COLUMBIA	11868	8160	68.75
CONWAY	11443	9150	79.96
CRAIGHEAD	31748	19744	62.18
CRAWFORD	15483	12843	82.94
CRITTENDEN	19181	11008	57.39
CROSS	8653	6629	76.60
DALLAS	6507	4575	70.30
DESHA	8812	5367	60.90
DREW	8067	6205	76.91
FAULKNER	22197	15709	70.77
FRANKLIN	8891	6762	76.05
FULTON	5998	4235	70.60
GARLAND	36002	26050	72.35
GRANT	7662	5357	69.91
GREENE	14556	10944	75.18
HEMPSTEAD	11737	8457	72.05
HOT SPRING	14043	9786	69.68
HOWARD	6485	4935	76.09
INDEPENDENCE	13532	11175	8258
IZARD	6609	5776	87.39
JACKSON	11776	7980	67.76
JEFFERSON	40410	27433	67.88
JOHNSON	10127	7711	76.14
LAFAYETTE	5841	4047	69.28
LAWRENCE	9928	7184	72.36
LEE	8275	5043	60.94
LINCOLN	5309	3567	67.18
LITTLE RIVER	6463	4812	74.45
LOGAN	11342	9104	80.26
LONOKE	14486	11695	80.73
MADISON	7348	5479	74.56
MARION	6749	5500	81.49
MILLER	16202	12561	77.52
MISSISSIPPI	22760	16215	71.24
MONROE	6443	4660	72.32
MONTGOMERY	4762	3513	73.77
NEVADA	6212	4547	73.19
NEWTON	5943	4084	68.71
OUACHITA	15814	10849	68.60
PERRY	4425	3314	74.89
PHILLIPS	15466	10878	70.33
PIKE	5442	4171	76.64
POINSETT	13218	9085	68.73
POLK	8617	6877	79.80
POPE	17769	14636	82.36
PRAIRIE	4958	4100	82.69
PULASKI	142462	113123	79.40
RANDOLPH	7999	5908	73.85
ST. FRANCIS	14741	9870	66.95
SALINE	22575	19270	85.35
SCOTT	6078	4589	75.50
SEARCY	5390	4259	79.01
SEBASTIAN	42580	34452	80.91
SEVIER	7322	5412	73.91
SHARP	8474	6632	78.26
STONE	5934	4138	69.73
UNION	21012	14793	70.40
VAN BUREN	8591	6026	70.14
WASHINGTON	40355	31713	78.58
WHITE	23371	17593	75.27
WOODRUFF	5587	3793	67.88
YELL	9885	7486	65.73
TOTALS	1,076,654	808,812	75.12

Benton 54.7%
Carroll 57.4%
Boone 51.7%
Marion 55.2%
Baxter 53.4%
Fulton 64.1%
Randolph 59.2%
Clay 63.1%
Sharp
Izard 63.3%
52.4%
Lawrence 57.9%
Greene 66.7%
Washington 51.4%
Madison 50.0%
Newton 57.2%
Searcy 53.1%
Stone 61.6%
Craighead 55.1%
Mississippi 69.2%
Crawford 71.3%
Franklin 59.1%
Johnson 54.6%
Pope 57.7%
Van Buren 59.9%
Cleburne 59.8%
Independence 66.2%
Jackson 68.1%
Poinsett 65.5%
Sebastian 70.5%
Logan 52.7%
Yell 61.0%
Conway 65.6%
Faulkner 65.3%
White 59.3%
Woodruff 77.2%
Cross 67.9%
Crittenden 65.6%
Scott 57.0%
Perry 60.3%
St. Francis 65.8%
Prairie
Pulaski 64.5%
Lonoke 60.5%
67.2%
Monroe 69.9%
Lee 77.6%
Polk 50.6%
Montgomery 62.2%
Garland 50.2%
Saline 64.2%
Phillips 79.1%
Howard
Pike 60.2%
Hot Spring 69.4%
Grant 65.2%
Jefferson 69.3%
Arkansas 70.0%
Sevier 65.9%
58.4%
Clark 77.8%
Dallas 71.0%
Cleveland 71.5%
Lincoln 78.5%
Desha 79.2%
Hempstead 70.4%
Little River 69.1%
Nevada 72.3%
Ouachita 70.1%
Calhoun 69.2%
Bradley 76.7%
Drew 74.8%
Miller 58.6%
Lafayette 69.2%
Columbia 53.2%
Union 62.4%
Ashley 61.2%
Chicot 76.1%
U.S. SENATE RACE
GENERAL ELECTION NOV 4, 1980
DALE BUMPERS
BILL CLARK
ARKANSAS
PUBLISHED BY
PAUL RIVIERE
SECRETARY OF STATE

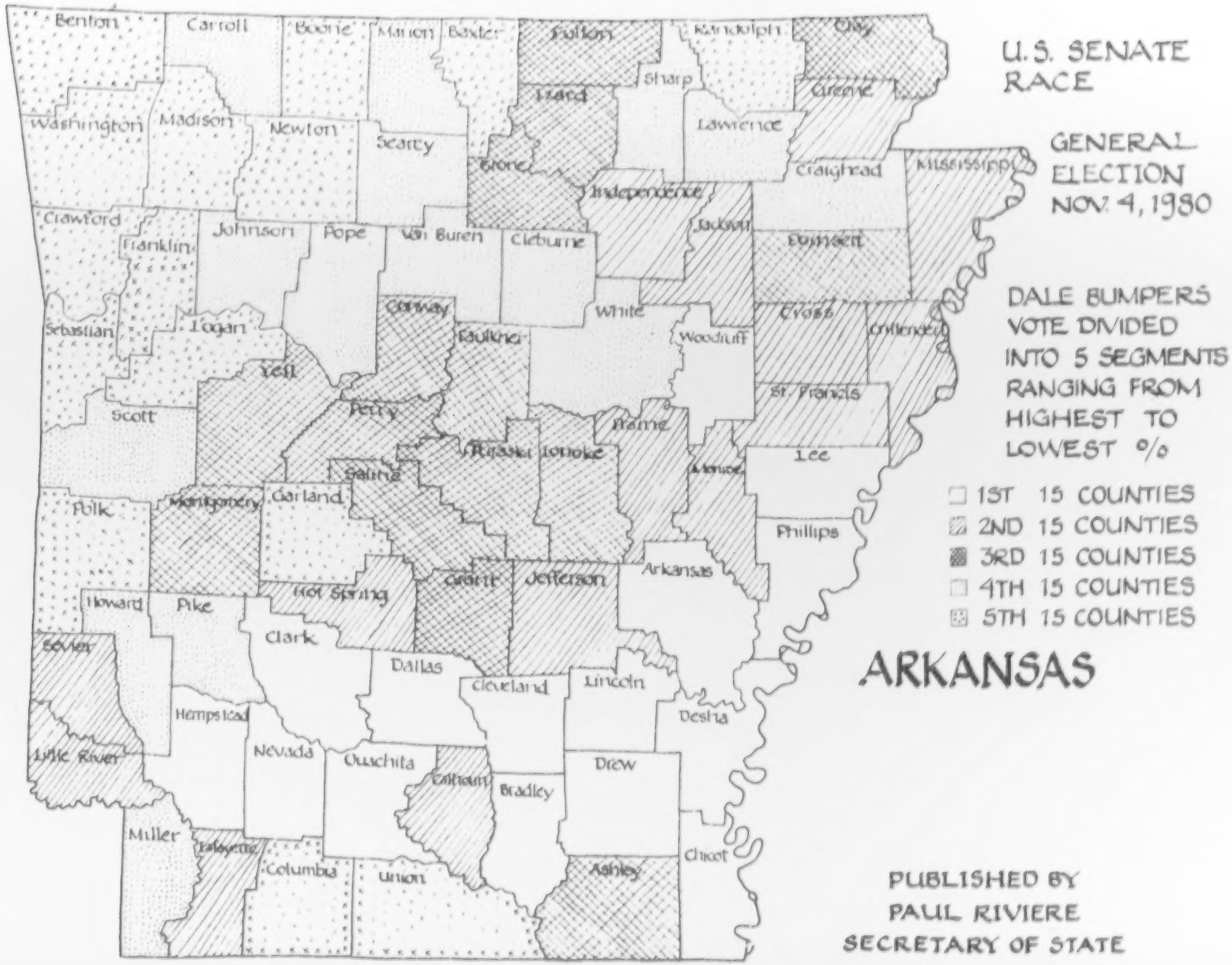

U.S. SENATE RACE

GENERAL ELECTION NOV. 4, 1980

DALE BUMPERS VOTE DIVIDED INTO 5 SEGMENTS RANGING FROM HIGHEST TO LOWEST %

- 1ST 15 COUNTIES
- 2ND 15 COUNTIES
- 3RD 15 COUNTIES
- 4TH 15 COUNTIES
- 5TH 15 COUNTIES

ARKANSAS

PUBLISHED BY
PAUL RIVIERE
SECRETARY OF STATE

U.S. Senate Race Registered Voters, Congressional District 1 - General Election - November 4, 1980

COUNTIES	REGISTERED VOTERS	ACTUAL VOTERS	PERC.
CLAY	10246	7083	69
CRAIGHEAD	31748	19744	62
CRITTENDEN	19181	11008	57
CROSS	8653	6629	76
FULTON	5998	4235	70
GREENE	14556	10944	75
INDEPENDENCE	13532	11175	82
IZARD	6609	5176	78
JACKSON	11776	7980	67
LAWRENCE	9928	7184	72
LEE	8275	5043	60
MISSISSIPPI	22760	16215	71
MONROE	6443	4660	72
PHILLIPS	15466	10878	70
POINSETT	13218	9085	68
RANDOLPH	7999	5908	73
ST. FRANCIS	14741	9870	66
SHARP	8474	6632	78
STONE	5934	4138	69
VAN BUREN	8591	6026	70
WOODRUFF	5587	3793	67
TOTALS	249,715	173,406	69

U.S. Senate Race Registered Voters, Congressional District 2 - General Election - November 4, 1980

COUNTIES	REGISTERED VOTERS	ACTUAL VOTERS	PERC.
ARKANSAS	10448	7860	75
CLEBURNE	10414	8497	81
CONWAY	11443	9150	79
FAULKNER	22197	15709	70
LONOKE	14486	11695	80
PRAIRIE	4958	4100	82
PULASKI	142462	113123	79
SALINE	22575	19270	85
WHITE	23371	17593	75
TOTALS	262,354	206,997	78

U.S. Senate Race Registered Voters, Congressional District 3 - General Election - November 4, 1980

COUNTIES	REGISTERED VOTERS	ACTUAL VOTERS	PERC.
BAXTER	17236	15142	87
BENTON	32407	28733	88
BOONE	13271	10471	78
CARROLL	9169	7042	76
CRAWFORD	15483	12843	82
FRANKLIN	8891	6762	76
GARLAND	36002	26050	72
JOHNSON	10127	7711	76
LOGAN	11342	9104	80
MADISON	7348	5479	74
MARION	6749	5500	81
MONTGOMERY	4762	3513	73
NEWTON	5943	4084	68
PERRY	4425	3314	74
POLK	8617	6877	79
POPE	17769	14636	82
SCOTT	6078	4589	75
SEARCY	5390	4259	79
SEBASTIAN	42580	34452	80
WASHINGTON	40355	31713	78
YELL	9885	7486	75
TOTALS	313,829	249,760	79

U.S. Senate Race Registered Voters, Congressional District 4 - General Election - November 4, 1980

COUNTIES	REGISTERED VOTERS	ACTUAL VOTERS	PERC.
ASHLEY	10867	8511	78
BRADLEY	6416	4526	71
CALHOUN	3723	2439	66
CHICOT	8750	5630	64
CLARK	11375	9299	82
CLEVELAND	4417	3210	73
COLUMBIA	11868	8160	69
DALLAS	6507	4575	70
DESHA	8812	5367	61
DREW	8067	6205	77
GRANT	7662	5357	70
HEMPSTEAD	11737	8457	72
HOT SPRING	14043	9786	70
HOWARD	6485	4935	76
JEFFERSON	40410	27433	68
LAFAYETTE	5841	4047	69
LINCOLN	5309	3567	67
LITTLE RIVER	6463	4812	74
MILLER	16202	12561	78
NEVADA	6212	4547	73
OUACHITA	15814	10849	69
PIKE	5,442	4171	77
SEVIER	7322	5412	74
UNION	21012	14793	70
TOTALS	250,756	178,649	71

U.S. Representative Race, Congressional District 2 - Democratic Primary
May 27, 1980

COUNTIES	J.R. (JIM) WHITTEN	JAMES G. (JIM) REID	TOTAL	% OF WIN
ARKANSAS	2171	2720	4891	55.61
CLEBURNE	1519	3754	5273	71.20
CONWAY	2119	3059	5178	59.08
FAULKNER	3741	3653	7394	50.60
LONOKE	1510	4323	5833	74.11
PRAIRIE	739	2318	3057	75.83
PULASKI	16615	19104	35719	53.48
SALINE	3274	6423	9697	66.24
WHITE	3258	5202	8460	61.48
TOTAL	34,946	50,556	85,502	

U.S. Representative Race, Congressional District 2 - Democratic Primary

COUNTIES	REGISTERED VOTE	ACTUAL VOTE	% OF WIN
ARKANSAS	10448	4891	47
CLEBURNE	10414	5273	51
CONWAY	11443	5178	42
FAULKNER	22197	7394	33
LONOKE	14486	5833	40
PRAIRIE	4958	3057	62
PULASKI	142462	35719	25
SALINE	22575	9697	43
WHITE	23371	8460	36
TOTAL	262,354	85,502	

U.S. Congressional Race - General Election - November 4, 1980

COUNTIES	BETHUNE (R)	PERC.	REID (D)	PERC.	HUBANKS (WI)	PERC.	TOTAL
ARKANSAS	6580	80.83	1560	19.16	0	0.00	8140
CLEBURNE	6734	80.56	1624	19.43	0	0.00	8358
CONWAY	6000	67.09	2943	32.90	0	0.00	8943
FAULKNER	11662	80.75	2779	19.24	0	0.00	14441
LONOKE	8702	76.25	2709	23.74	0	0.00	11411
PRAIRIE	3040	76.55	931	23.44	0	0.00	3971
PULASKI	87484	79.87	21817	19.91	229	0.20	109531
SALINE	14440	74.67	4896	25.32	0	0.00	19336
WHITE	14506	82.77	3019	17.22	0	0.00	17525
TOTALS	159,148	78.92	42,278	20.97	229	0.11	201,656

U.S. Congressional Race - General Election - November 4, 1980

COUNTIES	REGISTERED VOTE	ACTUAL VOTE	PERC.
ARKANSAS	10448	8140	77.90
CLEBURNE	10414	8358	80.25
CONWAY	11443	8943	51.93
FAULKNER	22197	14441	65.05
LONOKE	14886	11411	76.77
PRAIRIE	4958	3971	80.09
PULASKI	142462	109531	76.88
SALINE	22575	19336	85.65
WHITE	23371	17525	74.98
TOTALS	262,354	201,655	77.45

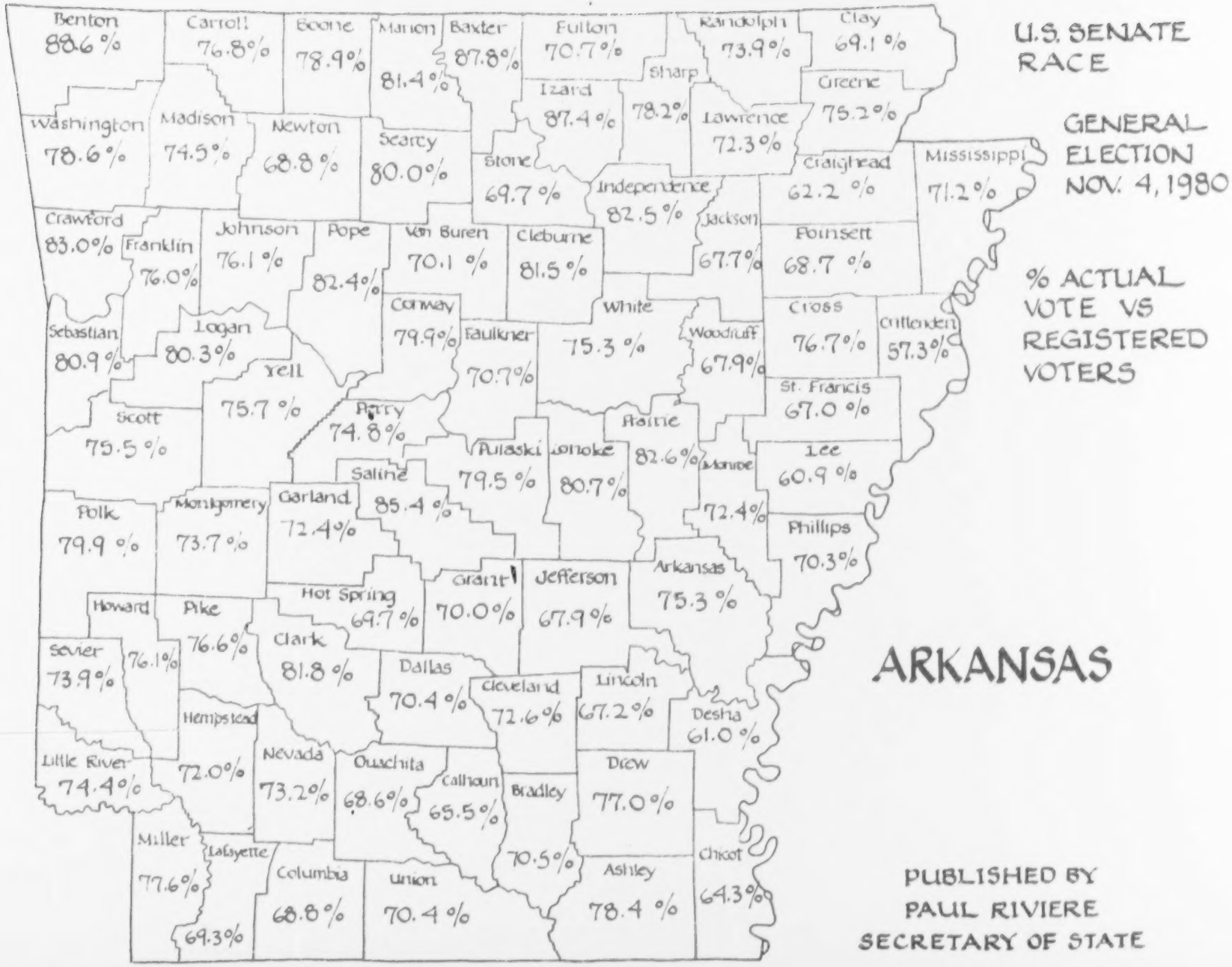
Benton 88.6%
Carroll 76.8%
Boone 78.9%
Marion 81.4%
Baxter 87.8%
Fulton 70.7%
Randolph 73.9%
Clay 69.1%
Sharp 78.2%
Izard 87.4%
Greene 75.2%
Lawrence 72.3%
Washington 78.6%
Madison 74.5%
Newton 68.8%
Searcy 80.0%
Stone 69.7%
Independence 82.5%
Craighead 62.2%
Mississippi 71.2%
Crawford 83.0%
Franklin 76.0%
Johnson 76.1%
Pope 82.4%
Van Buren 70.1%
Cleburne 81.5%
Jackson 67.7%
Poinsett 68.7%
Conway 79.9%
White 75.3%
Cross 76.7%
Crittenden 57.3%
Sebastian 80.9%
Logan 80.3%
Yell 75.7%
Faulkner 70.7%
Woodruff 67.9%
St. Francis 67.0%
Scott 75.5%
Perry 74.8%
Prairie 82.6%
Pulaski 79.5%
Monroe 72.4%
Lee 60.9%
Saline 85.4%
Garland 72.4%
Montgomery 73.7%
Polk 79.9%
Grant 70.0%
Jefferson 67.9%
Arkansas 75.3%
Phillips 70.3%
Howard 76.1%
Pike 76.6%
Hot Spring 69.7%
Clark 81.8%
Sevier 73.9%
Dallas 70.4%
Cleveland 72.6%
Lincoln 67.2%
Desha 61.0%
Hempstead 72.0%
Nevada 73.2%
Ouachita 68.6%
Calhoun 65.5%
Bradley 70.5%
Drew 77.0%
Little River 74.4%
Miller 77.6%
Lafayette 69.3%
Columbia 68.8%
Union 70.4%
Ashley 78.4%
Chicot 64.3%
U.S. SENATE RACE
GENERAL ELECTION NOV. 4, 1980
% ACTUAL VOTE VS REGISTERED VOTERS
ARKANSAS
PUBLISHED BY PAUL RIVIERE SECRETARY OF STATE

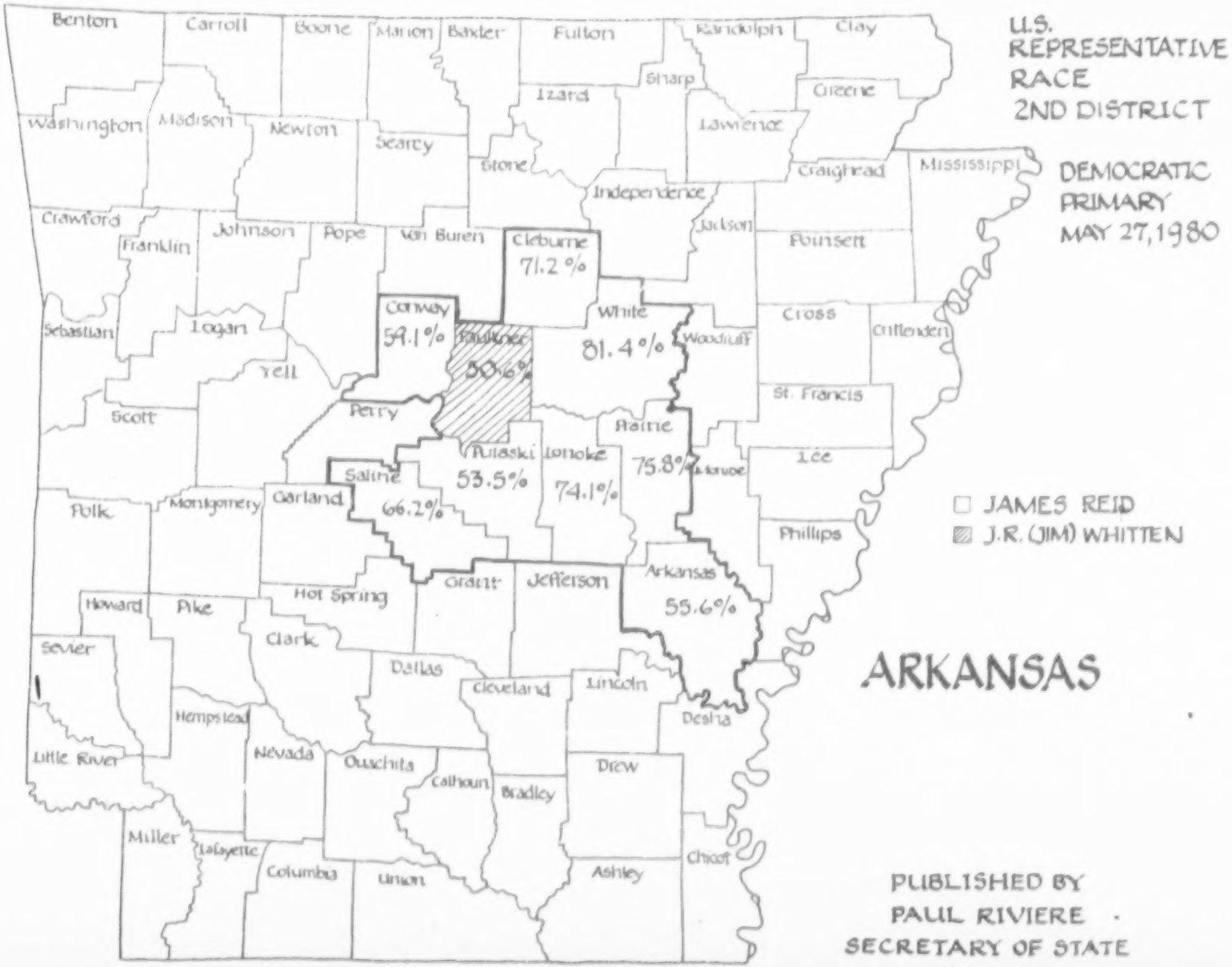
Benton
Carroll
Boone
Marion
Baxter
Fulton
Randolph
Clay
Sharp
Izard
Greene
Washington
Madison
Newton
Searcy
Lawrence
Stone
Craighead
Mississippi
Independence
Crawford
Franklin
Johnson
Pope
Van Buren
Cleburne
71.2%
Jackson
Poinsett
Conway
59.1%
Faulkner
50.6%
White
81.4%
Woodruff
Cross
Crittenden
Sebastian
Logan
Yell
Perry
Pulaski
53.5%
Lonoke
74.1%
Prairie
75.8%
St. Francis
Lee
Scott
Saline
66.2%
Monigomery
Garland
Polk
Phillips
Hot Spring
Grant
Jefferson
Arkansas
55.6%
Howard
Pike
Clark
Sevier
Dallas
Cleveland
Lincoln
Desha
Hempstead
Nevada
Ouachita
Calhoun
Bradley
Drew
Little River
Miller
Lafayette
Columbia
Union
Ashley
Chicot
U.S.
REPRESENTATIVE
RACE
2ND DISTRICT
DEMOCRATIC
PRIMARY
MAY 27, 1980
JAMES REID
J.R. (JIM) WHITTEN
ARKANSAS
PUBLISHED BY
PAUL RIVIERE
SECRETARY OF STATE

U.S. REPRESENTATIVE DISTRICT 2

DEMOCRATIC PRIMARY MAY 27, 1980

% IS ACTUAL VOTE VS REGISTERED VOTERS

ARKANSAS

PUBLISHED BY
PAUL RIVIERE
SECRETARY OF STATE

Governor's Race - Democratic Primary - May 27, 1980

COUNTIES	BILL CLINTON	PERC.	MONROE SCHWARZLOSE	PERC.	TOTAL COUNTY
ARKANSAS	4778	81.84	1060	18.16	5838
ASHLEY	4222	65.72	2202	34.28	6424
BAXTER	3096	68.36	1433	31.64	4529
BENTON	3246	72.34	1241	27.66	4487
BOONE	2635	74.18	917	25.82	3552
BRADLEY	2176	69.32	963	30.68	3139
CALHOUN	1001	41.66	1402	58.34	2403
CARROLL	2185	65.42	1155	34.58	3340
CHICOT	4119	83.28	827	16.72	4946
CLARK	4501	76.46	1386	23.54	5887
CLAY	2539	74.99	847	25.01	3386
CLEBURNE	4382	70.89	1799	29.11	6181
CLEVELAND	1227	42.26	1676	57.73	2903
COLUMBIA	4098	70.24	1736	29.76	5834
CONWAY	4087	68.46	1883	31.54	5970
CRAIGHEAD	7031	71.48	2806	28.52	9837
CRAWFORD	2918	45.38	3512	54.62	6430
CRITTENDEN	3291	86.79	501	13.21	3792
CROSS	4320	85.51	732	14.49	5052
DALLAS	1977	43.81	2536	56.19	4513
DESHA	3714	84.60	676	15.40	4390
DREW	3073	78.59	837	21.41	3910
FAULKNER	5990	66.90	2963	33.10	8953
FRANKLIN	2182	41.70	3050	58.30	5232
FULTON	2281	72.81	852	27.19	3133
GARLAND	11215	71.46	4478	28.54	15693
GRANT	2596	56.41	2006	43.59	4602
GREENE	5189	70.53	2168	29.47	7357
HEMPSTEAD	4978	69.36	2199	30.64	7177
HOT SPRING	4430	60.12	2939	39.88	7369
HOWARD	2060	64.94	1112	35.06	3172
INDEPENDENCE	5044	68.98	2268	31.02	7312
IZARD	1965	71.72	775	28.28	2740
JACKSON	3385	73.27	1235	26.73	4620
JEFFERSON	12034	77.33	3528	22.67	15562
JOHNSON	3063	60.41	2007	39.59	5070
LAFAYETTE	2210	62.91	1303	37.09	3513
LAWRENCE	3191	68.23	1486	31.77	4677
LEE	3532	85.92	579	14.08	4111
LINCOLN	1943	75.63	626	24.37	2569
LITTLE RIVER	2533	72.62	955	27.38	3488
LOGAN	2529	51.38	2393	48.62	4922
LONOKE	4286	66.59	2150	33.41	6436
MADISON	1471	70.59	613	29.41	2084
MARION	1783	70.39	750	29.61	2533
MILLER	5368	65.28	2855	34.72	8223
MISSISSIPPI	7519	85.54	1271	14.46	8790
MONROE	2816	77.58	814	22.42	3630
MONTGOMERY	1118	62.56	669	37.44	1787
NEVADA	2718	68.10	1273	31.90	3991
NEWTON	706	59.68	477	40.32	1183
OUACHITA	5315	60.87	3417	39.13	8732
PERRY	1605	64.46	885	35.54	2490
PHILLIPS	2758	86.46	432	13.54	3190
PIKE	1860	60.27	1226	39.73	3086
POINSETT	4357	73.28	1589	26.72	5946
POLK	2801	68.18	1307	31.82	4108
POPE	5088	62.48	3055	37.52	8143
PRAIRIE	2512	72.81	938	27.19	3450
PULASKI	34104	73.70	12173	26.30	46277
RANDOLPH	3122	71.64	1236	28.36	4358
ST. FRANCIS	6052	78.09	1698	21.91	7750
SALINE	7430	67.85	3521	32.15	10951
SCOTT	1221	32.17	2575	67.83	3796
SEARCY	802	74.67	272	25.33	1074
SEBASTIAN	7103	51.93	6574	48.07	13677
SEVIER	2509	67.99	1181	32.01	3690
SHARP	3435	76.62	1048	23.38	4483
STONE	2297	68.90	1037	31.10	3334
UNION	6182	65.75	3220	34.25	9402
VAN BUREN	2968	68.09	1391	31.91	4359
WASHINGTON	6480	73.90	2289	26.10	8769
WHITE	7133	70.62	2968	29.38	10101
WOODRUFF	1997	80.14	495	19.86	2492
YELL	2854	56.23	2222	43.77	5076
TOTALS	306,736	68.87	138,670	31.13	445,406

Governor's Race, Congressional District 1 - Democratic Primary

COUNTIES	BILL CLINTON	MONROE SCHWARZLOSE	TOTAL	% OF WIN
CLAY	2539	847	3386	74.99
CRAIGHEAD	7031	2806	9837	71.48
CRITTENDEN	3291	501	3792	86.79
CROSS	4320	732	5052	85.51
FULTON	2281	852	3133	72.81
GREENE	5189	2168	7357	70.53
INDEPENDENCE	5044	2268	7312	68.98
IZARD	1965	775	2740	71.72
JACKSON	3385	1235	4620	73.27
LAWRENCE	3191	1486	4677	68.23
LEE	3532	579	4111	85.92
MISSISSIPPI	7519	1271	8790	85.54
MONROE	2816	814	3630	77.58
PHILLIPS	2758	432	3190	86.46
POINSETT	4357	1589	5946	73.28
RANDOLPH	3122	1236	4358	71.64
ST. FRANCIS	6052	1698	7750	78.09
SHARP	3435	1048	4483	76.62
STONE	2297	1037	3334	68.90
VAN BUREN	2968	1391	4359	68.09
WOODRUFF	1997	495	2492	80.14
TOTALS	79,089	25,260	104,349	

Governor's Race, Congressional District 2 - Democratic Primary

COUNTIES	BILL CLINTON	MONROE SCHWARZLOSE	TOTAL	% OF WIN
ARKANSAS	4778	1060	5838	81.84
CLEBURNE	4382	1799	6181	70.89
CONWAY	4087	1883	5970	68.46
FAULKNER	5990	2963	8953	66.90
LONOKE	4286	2150	6436	66.59
PRAIRIE	2512	938	3450	72.81
PULASKI	34104	12173	46277	73.70
SALINE	7430	3521	10951	67.85
WHITE	7133	2968	10101	70.62
TOTALS	74,702	29,455	104,157	

Governor's Race, Congressional District 3 - Democratic Primary

COUNTIES	BILL CLINTON	MONROE SCHWARZLOSE	TOTAL	% OF WIN
BAXTER	3096	1433	4529	68.36
BENTON	3246	1241	4487	72.34
BOONE	2635	917	3552	74.18
CARROLL	2185	1155	3340	65.42
CRAWFORD	2918	3512	6430	54.62
FRANKLIN	2182	3050	5232	58.29
GARLAND	11215	4478	15693	71.46
JOHNSON	3063	2007	5070	60.41
LOGAN	2529	2393	4922	51.38
MADISON	1471	613	2084	70.59
MARION	1783	750	2533	70.39
MONTGOMERY	1118	669	1787	62.56
NEWTON	706	477	1183	59.68
PERRY	1605	885	2490	64.46
POLK	2801	1307	4108	68.18
POPE	5088	3055	8143	62.48
SCOTT	1221	2575	3796	67.84
SEARCY	802	272	1074	74.67
SEBASTIAN	7103	6574	13677	51.93
WASHINGTON	6480	2289	8769	73.90
YELL	2854	2222	5076	56.23
TOTALS	66,101	41,874	107,975	

Governor's Race, Congressional District 4, Democratic Primary

COUNTIES	BILL CLINTON	MONROE SCHWARZLOSE	TOTAL	% OF WIN
ASHLEY	4222	2202	6424	65.72
BRADLEY	2176	963	3139	69.32
CALHOUN	1001	1402	2403	58.34
CHICOT	4119	827	4946	83.28
CLARK	4501	1386	5887	76.46
CLEVELAND	1227	1676	2903	57.73
COLUMBIA	4098	1736	5834	70.24
DALLAS	1977	2536	4513	56.19
DESHA	3714	676	4390	84.60
DREW	3073	837	3910	78.59
GRANT	2596	2006	4602	56.41
HEMPSTEAD	4978	2199	7177	69.36
HOT SPRING	4430	2939	7369	60.12
HOWARD	2060	1112	3172	64.94
JEFFERSON	12034	3528	15562	77.33
LAFAYETTE	2210	1303	3513	62.91
LINCOLN	1943	626	2569	75.63
LITTLE RIVER	2533	955	3488	72.62
MILLER	5368	2855	8223	65.28
NEVADA	2718	1273	3991	68.10
OUACHITA	5315	3417	8372	60.87
PIKE	1860	1226	3086	60.27
SEVIER	2509	1181	3690	67.99
UNION	6182	3220	9402	65.75
TOTALS	86,844	42,081	128,925	

U.S. CONGRESS
2ND DISTRICT

GENERAL
ELECTION
NOV. 4, 1980

ED BETHUNE
WON
ALL
COUNTIES

ARKANSAS

PUBLISHED BY
PAUL RIVIERE
SECRETARY OF STATE

Benton 72.3%
Carroll 65.4%
Boone 74.2%
Marion 70.4%
Baxter 68.4%
Fulton 72.8%
Randolph 71.6%
Clay 75.0%
Greene 70.5%
Sharp 68.2%
Izard 71.7%
Lawrence 68.2%
Washington 73.9%
Madison 70.6%
Newton 59.7%
Searcy 74.7%
Stone 68.9%
Craighead 71.5%
Mississippi 85.5%
Independence 69.0%
Jackson 73.3%
Poinsett 73.3%
Crawford 54.6%
Franklin 58.3%
Johnson 60.4%
Pope 62.5%
Van Buren 68.1%
Cleburne 70.9%
Conway 68.5%
White 70.6%
Woodruff 80.1%
Cross 85.5%
Crittenden 86.8%
Sebastian 51.9%
Logan 51.4%
Yell 56.2%
Faulkner 66.9%
Scott 67.8%
Perry 64.5%
Prairie 72.8%
St. Francis 78.1%
Pulaski 73.7%
Lonoke 66.6%
Monroe 77.6%
Lee 85.9%
Saline 67.9%
Polk 68.2%
Montgomery 62.6%
Garland 71.5%
Phillips 86.5%
Howard 64.9%
Pike 60.3%
Hot Spring 60.1%
Grant 56.4%
Jefferson 77.3%
Arkansas 81.8%
Sevier 68.0%
Clark 76.5%
Dallas 56.2%
Cleveland 57.7%
Lincoln 75.6%
Desha 84.6%
Hempstead 69.4%
Little River 72.6%
Nevada 68.1%
Ouachita 60.9%
Calhoun 58.3%
Bradley 69.3%
Drew 78.6%
Miller 65.3%
Lafayette 62.9%
Columbia 70.2%
Union 65.8%
Ashley 65.7%
Chicot 83.3%
GOVERNOR'S RACE
DEMOCRATIC PRIMARY MAY 27, 1980
(69) CLINTON
(6) SCHWARZLOSE
ARKANSAS
PUBLISHED BY PAUL RIVIERE SECRETARY OF STATE

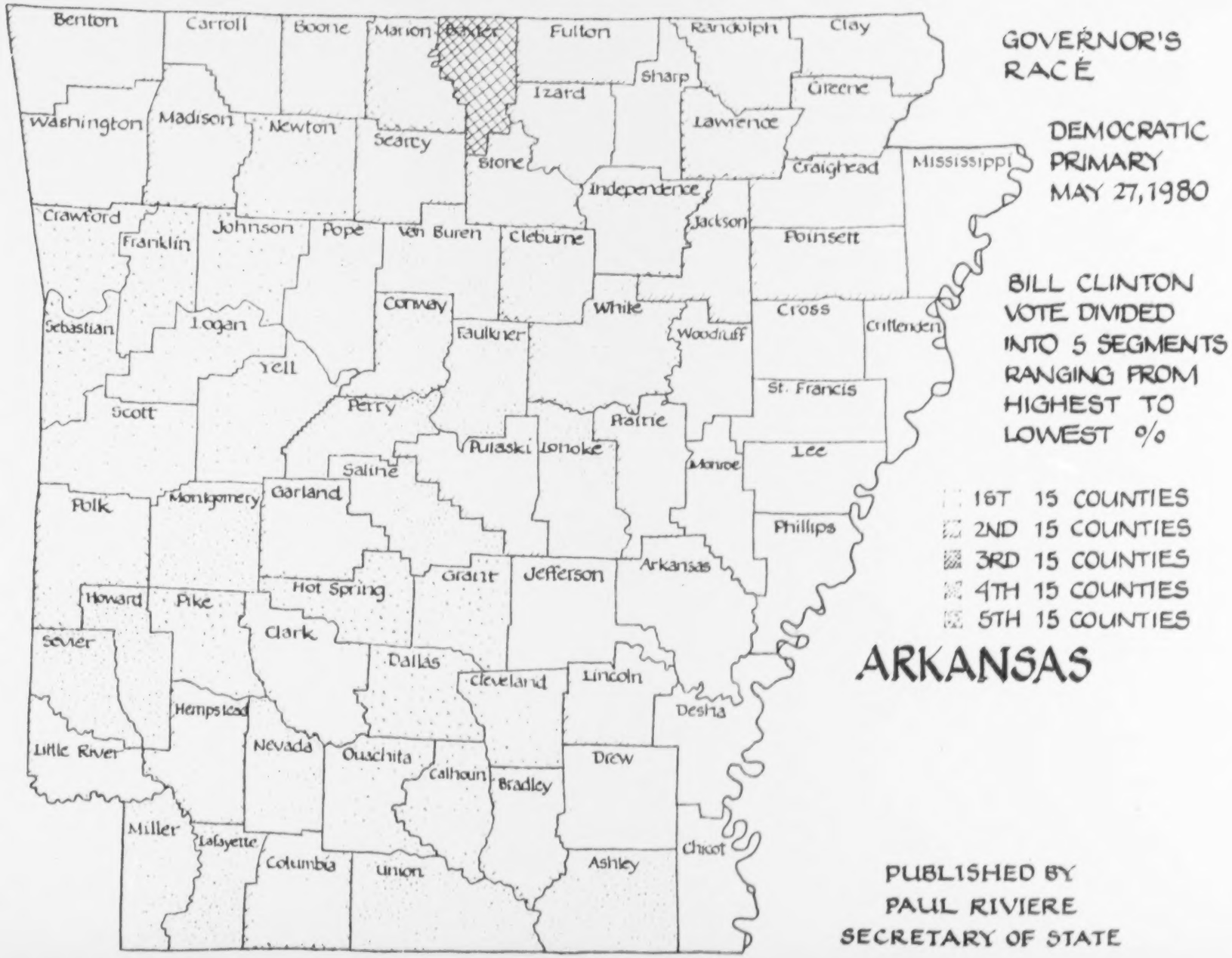

GOVERNOR'S RACE

DEMOCRATIC PRIMARY MAY 27, 1980

BILL CLINTON VOTE DIVIDED INTO 5 SEGMENTS RANGING FROM HIGHEST TO LOWEST %

- 1ST 15 COUNTIES
- 2ND 15 COUNTIES
- 3RD 15 COUNTIES
- 4TH 15 COUNTIES
- 5TH 15 COUNTIES

ARKANSAS

PUBLISHED BY
PAUL RIVIERE
SECRETARY OF STATE

Governor's Race - Republican Primary - May 27, 1980

COUNTIES	FRANK WHITE	PERC.	MARSHALL CHRISMAN	PERC.	TOTALS
ARKANSAS	22	78.57	6	21.43	28
ASHLEY	0	--	6	100.00	6
BAXTER	203	64.04	114	35.96	317
BENTON	1524	72.85	568	27.15	2092
BOONE	202	75.66	65	24.34	267
BRADLEY	9	100.00	0	--	9
CALHOUN	3	100.00	0	--	3
CARROLL	41	73.21	15	26.79	56
CHICOT	3	100.00	0	--	3
CLARK	20	95.24	1	4.76	21
CLAY	0	--	0	--	0
CLEBURNE	13	76.47	4	23.53	17
CLEVELAND	6	100.00	0	--	6
COLUMBIA	19	90.48	2	9.52	21
CONWAY	11	73.33	4	26.67	15
CRAIGHEAD	28	80.00	7	20.00	35
CRAWFORD	103	67.32	50	32.68	153
CRITTENDEN	16	72.73	6	27.27	22
CROSS	12	100.00	0	--	12
DALLAS	2	100.00	0	--	2
DESHA	0	--	0	--	0
DREW	3	100.00	0	--	3
FAULKNER	26	83.87	5	16.13	31
FRANKLIN	36	34.62	68	65.38	104
FULTON	9	81.82	2	18.18	11
GARLAND	363	82.69	76	17.31	439
GRANT	3	100.00	0	--	3
GREENE	0	--	0	--	0
HEMPSTEAD	28	100.00	0	--	28
HOT SPRING	9	90.00	1	10.00	10
HOWARD	6	60.00	4	40.00	10
INDEPENDENCE	29	100.00	0	--	29
IZARD	92	61.74	57	38.26	149
JACKSON	8	61.54	5	38.46	13
JEFFERSON	45	84.91	8	15.09	53
JOHNSON	40	42.55	54	57.45	94
LAFAYETTE	1	100.00	0	--	1
LAWRENCE	27	81.82	6	18.18	33
LEE	5	71.43	2	28.57	7
LINCOLN	0	--	0	--	0
LITTLE RIVER	2	66.67	1	33.33	3
LOGAN	16	80.00	4	20.00	20
LONOKE	10	100.00	0	--	10
MADISON	67	45.27	81	54.73	148
MARION	10	43.48	13	56.52	23
MILLER	23	92.00	2	8.00	25
MISSISSIPPI	5	100.00	0	--	5
MONROE	9	100.00	0	--	9
MONTGOMERY	2	100.00	0	--	2
NEVADA	12	75.00	4	25.00	16
NEWTON	105	67.74	50	32.26	155
OUACHITA	5	62.50	3	37.50	8
PERRY	12	100.00	0	--	12
PHILLIPS	1	50.00	1	50.00	2
PIKE	8	80.00	2	20.00	10
POINSETT	7	100.00	0	--	7
POLK	65	69.15	29	30.85	94
POPE	40	63.49	23	36.51	63
PRAIRIE	12	80.00	3	20.00	15
PULASKI	966	81.86	214	18.14	1180
RANDOLPH	15	71.43	6	28.57	21
ST. FRANCIS	17	77.27	5	22.73	22
SALINE	20	62.50	12	37.50	32
SCOTT	2	50.00	2	50.00	4
SEARCY	213	79.48	55	20.52	268
SEBASTIAN	280	83.09	57	16.91	337
SEVIER	7	58.85	6	46.15	13
SHARP	38	76.00	12	24.00	50
STONE	15	78.95	4	21.05	19
UNION	20	66.67	10	33.33	30
VAN BUREN	37	86.05	6	13.95	43
WASHINGTON	769	58.35	549	41.65	1318
WHITE	82	81.19	19	18.81	101
WOODRUFF	0	--	0	--	0
YELL	8	88.89	1	11.11	9
TOTALS	5,867	71.75	2,310	28.25	8,177

Governor's Race, Congressional District 1 - Republican Primary

COUNTIES	FRANK WHITE	MARSHALL CHRISMAN	TOTAL	% OF WIN
CLAY	--	--	--	--
CRAIGHEAD	28	7	35	80.00
CRITTENDEN	16	6	22	72.73
CROSS	12	--	12	100.00
FULTON	9	2	11	81.82
GREENE	--	--	--	--
INDEPENDENCE	29	--	29	100.00
IZARD	92	57	149	61.74
JACKSON	8	5	13	61.54
LAWRENCE	27	6	33	81.82
LEE	5	2	7	71.43
MISSISSIPPI	5	--	5	100.00
MONROE	9	--	9	100.00
PHILLIPS (TIE)	1	1	2	50.00
POINSETT	7	--	7	100.00
RANDOLPH	15	6	21	71.43
ST. FRANCIS	17	5	22	77.27
SHARP	38	12	50	76.00
STONE	15	4	19	78.95
VAN BUREN	37	6	43	86.05
WOODRUFF	--	--	--	--
TOTALS	370	119	489	
	75.66%	24.34%		

Governor's Race, Congressional District 2 - Republican Primary

COUNTIES	FRANK WHITE	MARSHALL CHRISMAN	TOTAL	% OF WIN
ARKANSAS	22	6	28	78.57
CLEBURNE	13	4	17	76.47
CONWAY	11	4	15	73.33
FAULKNER	26	5	31	83.87
LONOKE	10	--	10	100.00
PRAIRIE	12	3	15	80.00
PULASKI	966	214	1180	81.86
SALINE	20	12	32	62.50
WHITE	82	19	101	81.19
TOTALS	1,162	267	1,429	
	81.32%	18.68%		

Governor's Race, Congressional District 3 - Republican Primary

COUNTIES	FRANK WHITE	MARSHALL CHRISMAN	TOTAL	% OF WIN
BAXTER	203	114	317	64.04
BENTON	1524	568	2092	72.85
BOONE	202	65	267	75.66
CARROLL	41	15	56	73.21
CRAWFORD	103	50	153	67.32
FRANKLIN	36	68	104	65.38
GARLAND	363	76	439	82.69
JOHNSON	40	54	94	57.45
LOGAN	16	4	20	80.00
MADISON	67	81	148	54.73
MARION	10	13	23	56.52
MONTGOMERY	2	--	2	100.00
NEWTON	105	50	155	67.74
PERRY	12	--	12	100.00
POLK	65	29	94	69.15
POPE	40	23	63	63.49
SCOTT (TIE)	2	2	4	50.00
SEARCY	213	55	268	79.48
SEBASTIAN	280	57	337	83.09
WASHINGTON	769	549	1318	58.35
YELL	8	1	9	88.89
TOTALS	4,101	1,874	5,975	
	68.64%	31.36%		

Governor's Race, Congressional District 4 - Republican Primary

COUNTIES	FRANK WHITE	MARSHALL CHRISMAN	TOTALS	% OF WIN
ASHLEY	--	6	6	100.00
BRADLEY	9	--	9	100.00
CALHOUN	3	--	3	100.00
CHICOT	3	--	3	100.00
CLARK	20	1	21	95.24
CLEVELAND	6	--	6	100.00
COLUMBIA	19	2	21	90.48
DALLAS	2	--	2	100.00
DESHA (TIE)	--	--	--	--
DREW	3	--	3	100.00
GRANT	3	--	3	100.00
HEMPSTEAD	28	--	28	100.00
HOT SPRING	9	1	10	90.00
HOWARD	6	4	10	60.00
JEFFERSON	45	8	53	84.91
LAFAYETTE	1	--	1	100.00
LINCOLN (TIE)	--	--	--	--
LITTLE RIVER	2	1	3	66.67
MILLER	23	2	25	92.00
NEVADA	12	4	16	75.00
OUACHITA	5	3	8	62.50
PIKE	8	2	10	80.00
SEVIER	7	6	13	58.85
UNION	20	10	30	66.67
TOTALS	234	50	284	
	82.39%	17.61%		

Governor's Race - General Election - November 4, 1980

COUNTIES	BILL CLINTON (D)	PERC.	FRANK WHITE (R)	PERC.	TOTAL
ARKANSAS	5278	61.52	3301	38.47	8579
ASHLEY	4389	50.69	4269	49.30	8658
BAXTER	5693	37.40	9526	62.59	15219
BENTON	11939	40.69	17400	59.30	29339
BOONE	5249	44.84	6457	55.15	11706
BRADLEY	2925	59.39	2000	40.60	4925
CALHOUN	1056	42.34	1438	57.65	2494
CARROLL	2954	40.52	4336	59.47	7290
CHICOT	3804	67.38	1841	32.61	5645
CLARK	6129	65.23	3266	34.76	9395
CLAY	3144	43.02	4164	56.97	7308
CLEBURNE	4215	49.32	4330	50.67	8545
CLEVELAND	1410	43.96	1797	56.03	3207
COLUMBIA	3814	41.40	5397	58.59	9211
CONWAY	4626	49.21	4773	50.78	9399
CRAIGHEAD	8747	41.83	12161	58.16	20908
CRAWFORD	3723	28.77	9216	71.22	12939
CRITTENDEN	7378	59.33	5057	40.66	12435
CROSS	3610	53.55	3131	46.44	6741
DALLAS	2306	49.84	2320	50.15	4626
DESHA	3998	69.39	1763	30.60	5761
DREW	3878	61.54	2423	38.45	6301
FAULKNER	8199	50.77	7949	49.22	16148
FRANKLIN	2362	34.82	4421	65.17	6783
FULTON	1760	40.62	2572	59.37	4332
GARLAND	14153	48.08	15279	51.91	29432
GRANT	2452	45.62	2922	54.37	5374
GREENE	5072	46.54	5825	53.45	10897
HEMPSTEAD	4601	52.59	4147	47.40	8748
HOT SPRING	5353	49.95	5363	50.04	10716
HOWARD	1952	38.75	3085	61.24	5037
INDEPENDENCE	5265	46.78	5988	53.21	11253
IZARD	2628	49.63	2667	50.36	5295
JACKSON	3920	48.42	4175	51.57	8095
JEFFERSON	17232	59.88	11541	40.11	28773
JOHNSON	3243	41.27	4614	58.72	7857
LAFAYETTE	1714	41.06	2460	58.93	4174
LAWRENCE	2615	36.12	4624	63.87	7239
LEE	3434	66.73	1712	33.26	5146
LINCOLN	2446	61.73	1516	38.26	3962
LITTLE RIVER	2592	50.78	2512	49.21	5104
LOGAN	3708	40.70	5402	59.29	9110
LONOKE	5464	46.49	6287	53.50	11751
MADISON	2500	42.94	3321	57.05	5821
MARION	2277	40.89	3291	59.10	5568
MILLER	5609	41.87	7787	58.12	13396
MISSISSIPPI	8491	51.30	8058	48.69	16549
MONROE	2837	57.62	2086	42.37	4923
MONTGOMERY	1577	43.80	2023	56.19	3600
NEVADA	2537	53.72	2185	46.27	4722
NEWTON	1621	39.20	2514	60.79	4135
OUACHITA	5837	49.82	5878	50.17	11715
PERRY	1474	43.97	1878	56.02	3352
PHILLIPS	7543	66.26	3840	33.73	11383
PIKE	1679	39.89	2530	60.10	4209
POINSETT	3749	40.49	5510	59.50	9259
POLK	3000	42.78	4012	57.21	7012
POPE	5980	40.54	8770	59.45	14750
PRAIRIE	1950	48.00	2158	52.00	4150
PULASKI	64159	56.03	50339	43.96	114498
RANDOLPH	2289	38.93	3590	61.06	5879
SALINE	10138	50.77	9830	49.22	19968
SCOTT	1475	31.89	3150	68.10	4625
SEARCY	1562	33.93	3041	66.06	4603
SEBASTIAN	11895	33.12	24010	66.87	35905
SEVIER	2778	50.13	2763	49.86	5541
SHARP	2969	44.07	3768	55.92	6737
ST. FRANCIS	5627	55.61	4490	44.38	10117
STONE	1736	41.27	2470	58.72	4206
UNION	5832	36.56	10117	63.43	15949
VAN BUREN	3005	46.53	3453	53.46	6458
WASHINGTON	16223	46.94	18334	53.05	34557
WHITE	8742	48.60	9245	51.39	17938
WOODRUFF	2551	65.37	1351	34.62	3902
YELL	3127	41.18	4465	58.81	7592
TOTALS	403242	48.07	435684	51.93	838926

Governor's Race, General Election - Congressional District 1 - November 4, 1980

COUNTIES	BILL CLINTON (D)	FRANK WHITE (R)	TOTAL	PERC.
CLAY	3144	4164	7308	56.97
CRAIGHEAD	8747	12161	20908	58.16
CRITTENDEN	7378	5057	12435	59.33
CROSS	3610	3131	6741	53.55
FULTON	1760	2572	4332	59.37	
GREENE	5072	5825	10897	53.45
INDEPENDENCE	5265	5988	11253	53.21
IZARD	2628	2667	5295	50.36
JACKSON	3920	4175	8095	51.57
LAWRENCE	2615	4624	7239	63.87
LEE	3434	1712	5146	66.73
MISSISSIPPI	8491	8058	16549	51.30
MONROE	2837	2086	4923	57.62
PHILLIPS	7543	3840	11383	66.26
POINSETT	3740	5510	9250	59.50
RANDOLPH	2289	3590	5879	61.06
ST. FRANCIS	5627	4490	10117	55.61
SHARP	2969	3768	6737	55.92
STONE	1736	2470	4206	58.72
VAN BUREN	3005	3453	6458	53.46
WOODRUFF	2551	1351	3902	65.37
TOTALS	89,370	90,710	179,062	
PERCENTAGE	49.35	50.65		

Governor's Race, General Election - Congressional District 2 - November 4, 1980

COUNTIES	BILL CLINTON (D)	FRANK WHITE (R)	TOTAL	PERC.
ARKANSAS	5278	3301	8579	61.52
CLEBURNE	4215	4330	8545	50.67
CONWAY	4626	4773	9399	50.78
FAULKNER	8199	7949	16148	50.77
LONOKE	5464	6287	11751	53.50
PRAIRIE	1992	2158	4150	52.00
PULASKI	64159	50339	114498	56.03
SALINE	10138	9330	19468	50.77
WHITE	8743	9245	17988	51.39
TOTALS	112,814	98,212	211,026	
PERCENTAGE	53.46	46.54		

Governor's Race, General Election - Congressional District 4 - November 4, 1986

COUNTIES	BILL CLINTON (D)	FRANK WHITE (R)	TOTAL	PERC.
BAXTER	5693	9526	15219	62.59
BENTON	11939	17400	29339	59.30
BOONE	5249	6457	11706	55.15
CARROLL	2954	4336	7290	59.47
CRAWFORD	3723	9216	12939	71.22
FRANKLIN	2362	4421	6783	65.17
GARLAND	14153	15279	29432	51.91
JOHNSON	3243	4614	7857	58.72
LOGAN	3708	5402	9110	59.29
MADISON	2500	3321	5821	57.05
MARION	2277	3291	5568	59.10
MONTGOMERY	1577	2023	3600	56.19
NEWTON	1621	2514	4135	60.79
PERRY	1474	1878	3352	56.02
POLK	3000	4012	7012	57.21
POPE	5980	8770	14750	59.45
SCOTT	1475	3150	4625	68.10
SEARCY	1562	3041	4603	66.06
SEBASTIAN	11095	24010	35905	66.87
WASHINGTON	16223	18334	34557	53.05
YELL	3127	4465	7592	58.81
TOTALS	105,745	155,460	261,195	
PERCENTAGE	40.48	59.52		

Governor's Race, General Election - Congressional District 4 - November 4, 1986

COUNTIES	BILL CLINTON (D)	FRANK WHITE (R)	TOTAL	PERC.
ASHLEY	4389	4269	8658	49.29
BRADLEY	2925	2000	4925	40.39
CALHOUN	1056	1438	2494	57.66
CHICOT	3604	1841	5645	32.62
CLARK	6129	3266	9395	34.76
CLEVELAND	1410	1797	3207	56.03
COLUMBIA	3814	5397	9211	58.59
DALLAS	2306	2320	4626	50.15
DESHA	3998	1763	5761	30.60
DREW	3878	2423	6301	38.46
GRANT	2452	2922	5374	54.37
HEMPSTEAD	4601	4147	8748	47.41
HOT SPRING	5353	5363	10716	50.04
HOWARD	1952	3085	5037	61.24
JEFFERSON	17232	11541	28773	40.11
LAFAYETTE	1714	2460	4174	58.93
LINCOLN	2446	1516	3962	38.26
LITTLE RIVER	2592	2512	5104	49.22
MILLER	5609	7787	13396	58.12
NEVADA	2537	2185	4722	46.27
OUACHITA	5837	5878	11715	49.83
PIKE	1679	2530	4209	60.10
SEVIER	2773	2763	5541	49.87
UNION	5832	10117	15949	63.43
TOTALS	96,323	91,320	187,743	
PERCENTAGE	51.33	48.67		

Benton 72.9 %
Carroll 73.2 %
Boone 75.7 %
Marion 56.5 %
Baxter 64.0 %
Fulton 81.8 %
Randolph 71.4 %
Clay NO PRIMARY
Sharp
Izard 61.7 %
76.0 %
Lawrence 81.8 %
Greene NO PRIMARY
Washington 58.4 %
Madison 54.7 %
Newton 67.7 %
Searcy 79.5 %
Stone 78.9 %
Independence 100 %
Craighead 80.0 %
Mississippi 100 %
Crawford 67.3 %
Franklin 65.4 %
Johnson 57.5 %
Pope 63.5 %
Van Buren 86.1 %
Cleburne 76.5 %
Jackson 61.5 %
Poinsett 100 %
Conway 73.3 %
Faulkner 83.9 %
White 81.2 %
Woodruff NO PRIMARY
Cross 100 %
Crittenden 72.7 %
Sebastian 83.1 %
Logan 80.0 %
Yell 88.9 %
Perry 100 %
St. Francis 77.3 %
Scott TIE
Prairie 80.0 %
Pulaski 81.9 %
Lonoke 100 %
Monroe 100 %
Lee 71.4 %
Saline 62.5 %
Polk 69.2 %
Montgomery 100 %
Garland 82.7 %
Phillips TIE
Grant 100 %
Jefferson 84.9 %
Arkansas 78.6 %
Howard
Pike 80.0 %
Hot Spring 90.0 %
Clark 95.2 %
Sevier 58.9 %
60.0 %
Dallas 100 %
Cleveland 100 %
Lincoln NO PRIMARY
Desha NO PRIMARY
Hempstead 100 %
Little River 66.4 %
Nevada 75.0 %
Ouachita 62.5 %
Calhoun 100 %
Bradley 100 %
Drew 100 %
Miller 92.0 %
Lafayette 100 %
Columbia 90.5 %
Union 66.7 %
Ashley 100 %
Chicot 100 %
GOVERNOR'S RACE
REPUBLICAN PRIMARY MAY 27, 1980
(63) FRANK WHITE
(5) MARSHALL CHISMON
(2) TIE
(5) NO PRIMARY
ARKANSAS
PUBLISHED BY
PAUL RIVIERE
SECRETARY OF STATE

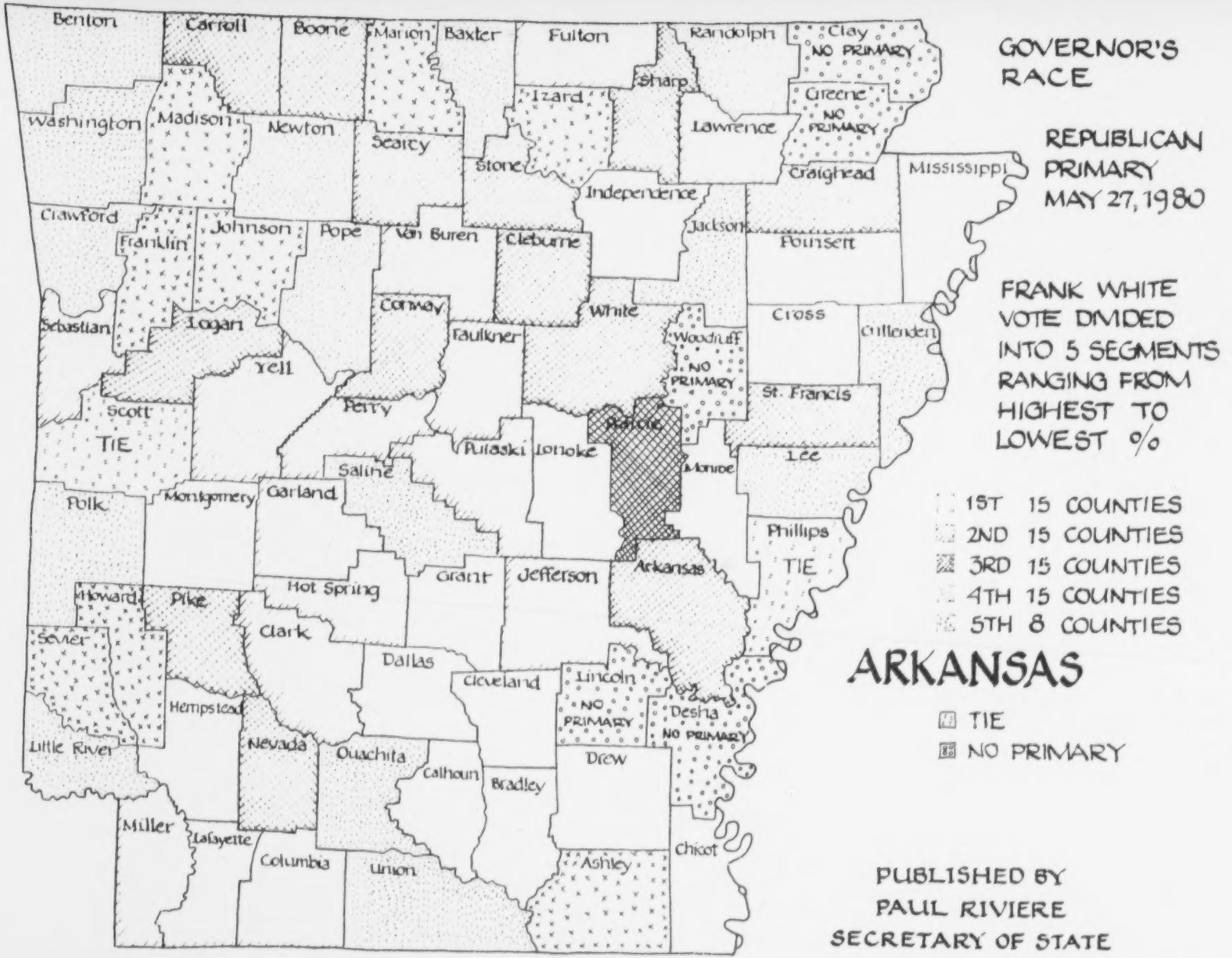

GOVERNOR'S RACE

REPUBLICAN PRIMARY MAY 27, 1980

FRANK WHITE VOTE DIVIDED INTO 5 SEGMENTS RANGING FROM HIGHEST TO LOWEST %

- 1ST 15 COUNTIES
- 2ND 15 COUNTIES
- 3RD 15 COUNTIES
- 4TH 15 COUNTIES
- 5TH 8 COUNTIES

ARKANSAS

- TIE
- NO PRIMARY

PUBLISHED BY
PAUL RIVIERE
SECRETARY OF STATE

Governor's Race - Registered Voters - November 4, 1980

COUNTIES	REGISTERED VOTERS	DEMO. PRIM. VOTE	REP. PRIM. VOTE	PERC. OF VOTES	GENERAL ELECTION	PERC. OF VOTES
ARKANSAS	10448	5838	28	56.14	8579	82.11
ASHLEY	10857	6424	6	59.16	8658	79.67
BAXTER	17236	4529	317	28.11	15219	88.29
BENTON	32407	4487	2092	20.30	29339	90.53
BOONE	13271	3552	267	28.77	11706	88.20
BRADLEY	6416	3139	9	49.06	4925	76.76
CALHOUN	3723	2403	3	64.62	2494	66.98
CARROLL	9169	3340	56	37.03	7290	79.50
CHICOT	8750	4946	3	56.56	5645	64.51
CLARK	11375	5887	21	51.93	9395	82.59
CLAY	10248	3386	0	33.04	7308	71.32
CLEBURNE	10414	6181	17	59.51	8545	82.05
CLEVELAND	4417	2903	6	65.85	3207	72.60
COLUMBIA	11868	5834	21	49.33	9211	77.61
CONWAY	11443	5970	15	52.30	9399	82.13
CRAIGHEAD	31748	9837	35	31.09	20908	65.85
CRAWFORD	15433	6430	153	42.51	12939	83.56
CRITTENDEN	19181	3792	22	19.88	12435	64.82
CROSS	8653	5052	12	58.52	6741	77.90
DALLAS	6507	4513	2	69.38	4626	71.09
DESHA	8812	4390	0	49.81	5751	65.31
DREW	8067	3910	3	48.50	6301	78.10
FAULKNER	22197	8953	31	40.49	16148	72.74
FRANKLIN	8891	5232	104	60.01	6783	76.29
FULTON	5998	3133	11	52.41	4332	72.22
GARLAND	36002	15693	439	44.80	29432	81.75
GRANT	7562	4602	3	60.10	5374	70.13
GREENE	14556	7357	0	50.54	10897	74.86
HEMPSTEAD	11737	7177	28	61.38	8748	74.53
HOT SPRING	14043	7369	10	52.54	10716	76.30
HOWARD	6485	3172	10	49.06	5037	77.67
INDEPENDENCE	13532	7313	29	54.25	11253	83.15
IZARD	6609	2740	149	43.71	5295	80.11
JACKSON	11776	4626	13	39.34	8095	68.74
JEFFERSON	40410	15562	53	38.64	28773	71.20
JOHNSON	10127	5070	94	50.99	7857	77.58
LAFAYETTE	5841	3513	1	60.16	4174	71.46
LAWRENCE	9928	4677	33	47.44	7239	72.91
LEE	8275	4111	7	49.76	5146	62.18
LINCOLN	5309	2569	0	48.38	3962	74.62
LITTLE RIVER	6463	3488	3	54.01	5104	78.97
LOGAN	11342	4922	20	43.57	9110	80.32
LONOKE	14486	6436	10	44.49	11751	81.11
MADISON	7348	2084	148	30.37	5821	79.21
MARION	6749	2533	23	37.87	5566	82.50
MILLER	16202	8223	25	50.90	13390	82.68
MISSISSIPPI	22760	8790	5	38.64	16549	72.71
MONROE	6443	3630	9	56.47	4923	76.40
MONTGOMERY	4762	1787	2	37.56	3600	75.59
NEVADA	6212	3991	16	64.50	4722	76.01
NEWTON	5943	1183	155	22.51	4135	69.57
OUACHITA	15814	8732	8	55.26	11715	74.07
PERRY	4425	2490	12	56.54	3352	75.75
PHILLIPS	15466	3190	2	20.63	11383	73.60
PIKE	5442	3086	10	56.89	4209	77.34
POINSETT	13218	5946	7	45.03	9259	70.04
POLK	8517	4108	94	48.76	7012	81.37
POPE	17769	8143	63	46.18	14750	83.00
PRAIRIE	4958	3450	15	69.82	4150	83.70
PULASKI	142462	46277	1180	33.31	114498	80.37
RANDOLPH	7999	4358	21	54.74	5879	73.49
ST. FRANCIS	14741	7750	22	52.72	10968	73.82
SALINE	22575	10951	32	43.65	4625	20.48
SCOTT	6078	3796	4	62.52	4603	75.73
SEARCY	5390	1074	268	24.89	35904	15.01
SEBASTIAN	42580	13677	337	32.91	5541	13.01
SEVIER	7322	3690	13	50.57	6737	92.01
SHARP	8474	4483	50	53.49	10117	83.76
STONE	5934	3334	19	56.50	4206	70.87
UNION	21012	9402	30	44.88	15949	75.90
VAN BUREN	8591	4359	43	5123	6458	75.17
WASHINGTON	40355	8769	1318	24.99	34557	85.63
WHITE	23371	10101	101	43.65	17988	76.96
WOODRUFF	5587	2492	0	44.60	3902	69.84
YELL	9885	5076	9	51.44	7592	76.80
TOTALS	1,076,654	445,406	8,177	42.12	838,926	77.91

Lt. Governor - Democratic Primary - May 27, 1980

COUNTIES	BOBBY GLOVER	PERC.	R. (SAY) MCINTOSH	PERC.	JOHN GILLER	PERC.
ARKANSAS	2058	35.75	461	8.01	323	5.61
ASHLEY	1564	24.70	366	5.78	1016	16.05
BAXTER	467	11.18	418	10.01	294	7.04
BENTON	951	23.29	445	10.90	307	7.52
BOONE	274	8.67	231	7.31	560	17.72
BRADLEY	366	11.89	203	6.60	162	5.26
CALHOUN	395	16.62	197	8.29	233	9.80
CARROLL	443	15.29	278	9.59	160	5.52
CHICOT	1037	21.93	326	6.89	585	12.37
CLARK	960	16.46	483	8.28	227	3.89
CLAY	371	12.13	170	5.56	309	10.10
CLEBURNE	758	11.98	188	2.97	68	1.07
CLEVELAND	632	22.18	160	5.61	100	3.51
COLUMBIA	520	9.60	341	6.30	1332	24.60
CONWAY	1113	18.73	767	12.91	160	2.69
CRAIGHEAD	2378	23.94	909	9.15	761	7.66
CRAWFORD	1087	17.98	254	4.20	391	6.47
CRITTENDEN	389	10.99	333	9.41	124	3.50
CROSS	538	11.11	448	9.25	257	5.31
DALLAS	591	13.36	897	20.29	361	8.17
DESHA	487	10.83	754	16.76	575	12.78
DREW	560	14.46	224	5.78	154	3.98
FAULKNER	1412	15.10	1783	19.06	209	2.23
FRANKLIN	1228	23.54	350	6.71	273	5.23
FULTON	413	14.85	183	6.58	206	7.41
GARLAND	2384	15.66	1734	11.39	678	4.45
GRANT	982	21.43	407	8.88	117	2.55
GREENE	863	12.32	387	5.52	1323	18.88
HEMPSTEAD	1130	16.11	724	10.32	255	3.63
HOT SPRING	920	12.29	481	6.42	133	1.78
HOWARD	405	12.83	488	15.47	58	1.84
INDEPENDENCE	1053	14.57	757	10.47	367	5.08
IZARD	408	16.19	167	6.62	112	4.44
JACKSON	492	10.89	383	8.48	1081	23.93
JEFFERSON	1792	11.34	1803	11.41	927	5.86
JOHNSON	893	18.27	337	6.90	205	4.19
LAFAYETTE	690	21.04	188	5.73	129	3.93
LAWRENCE	892	19.36	543	11.79	377	8.18
LEE	553	15.13	328	8.97	283	7.74
LINCOLN	613	24.21	278	10.98	88	3.48
LITTLE RIVER	1010	30.57	155	4.69	140	4.24
LOGAN	1258	25.95	408	8.42	161	3.32
LONOKE	3308	50.77	805	12.36	134	2.06
MADISON	459	24.16	122	6.42	74	3.89
MARION	329	14.27	195	8.46	287	12.45
MILLER	393	6.39	292	4.75	711	11.56
MISSISSIPPI	1633	19.14	664	7.78	2637	30.91
MONROE	991	27.96	362	10.21	112	3.16
MONTGOMERY	484	27.53	153	8.70	26	1.48
NEVADA	698	18.07	305	7.89	100	2.59
NEWTON	207	19.98	78	7.53	57	5.50
OUACHITA	2273	26.42	1461	16.98	877	10.19
PERRY	588	23.69	325	13.09	48	1.93
PHILLIPS	309	9.90	424	13.58	122	3.91
PIKE	539	19.31	317	11.38	80	2.62
POINSETT	964	17.41	474	8.56	979	17.69
POLK	786	20.26	432	11.13	155	3.99
POPE	1401	17.53	1005	12.58	417	5.22
PRAIRIE	2869	80.86	180	5.07	21	.59
PULASKI	7908	16.84	11910	25.35	2433	5.18
RANDOLPH	1077	25.84	388	9.31	393	9.43
ST. FRANCIS	1854	25.88	522	7.29	470	6.56
SALINE	2190	20.01	2183	19.95	366	3.34
SCOTT	933	26.42	298	8.44	172	4.87
SEARCY	241	24.67	127	13.00	36	3.68
SEBASTIAN	2039	14.95	1138	8.34	965	7.08
SEVIER	765	21.52	359	10.10	99	2.78
SHARP	694	16.57	236	5.64	469	11.20
STONE	688	22.59	223	7.32	62	2.04
UNION	594	5.90	661	6.57	5062	50.29
VAN BUREN	564	13.00	510	11.76	72	1.66
WASHINGTON	2426	30.08	1466	18.17	713	8.84
WHITE	3253	32.35	809	8.05	202	2.01
WOODRUFF	755	28.88	442	16.91	117	4.47
YELL	1257	25.15	702	14.04	277	5.54
TOTALS	82,849	19.24	50,335	11.59	34,326	7.90

Lt. Governor - Democratic Primary - May 27, 1980 (continued)

COUNTIES	WINSTON BRYANT	PERC.	CECIL ALEXANDER	PERC.	ALFRED MARTIN	PERC.	COUNTY TOTALS
ARKANSAS	886	15.39	1985	34.49	43	.75	5757
ASHLEY	2734	43.18	529	8.36	122	1.93	6331
BAXTER	1513	36.23	1262	30.22	222	5.32	4176
BENTON	1187	29.07	1072	26.26	121	2.96	4083
BOONE	714	22.59	990	31.33	391	12.37	3160
BRADLEY	1695	55.09	605	19.66	46	1.49	3077
CALHOUN	957	40.26	536	22.55	59	2.48	2377
CARROLL	1264	43.62	559	19.29	194	6.69	2898
CHICOT	2002	42.33	572	12.10	207	4.38	4729
CLARK	2944	50.49	1079	18.50	138	2.37	5831
CLAY	1120	36.63	1030	33.68	58	1.90	3058
CLEBURNE	455	7.19	4802	75.91	55	.87	6326
CLEVELAND	1159	40.67	738	25.89	61	2.14	2850
COLUMBIA	1640	30.29	1112	20.54	469	8.66	5414
CONWAY	832	14.00	2964	49.87	107	1.80	5943
CRAIGHEAD	1772	17.84	3543	35.67	569	5.73	9932
CRAWFORD	2172	35.93	2034	33.65	107	1.77	6045
CRITTENDEN	1297	36.66	1126	31.83	269	7.60	3538
CROSS	887	18.32	2572	53.13	139	2.87	4841
DALLAS	1435	32.46	1042	23.57	95	2.15	4421
DESHA	1599	35.55	1048	23.30	35	.78	4498
DREW	2126	54.89*	779	20.11	30	.7	3873
FAULKNER	1441	15.41	4394	46.97	115	1.23	9354
FRANKLIN	1681	32.23	1542	29.56	142	2.72	5216
FULTON	549	19.74	1276	45.88	154	5.54	2781
GARLAND	5118	33.61	4963	32.59	351	2.30	15228
GRANT	1836	40.08	1208	26.37	31	.68	4581
GREENE	2183	31.16	2041	29.13	209	2.98	7006
HEMPSTEAD	3703	52.79	1037	14.78	166	2.37	7015
HOT SPRING	4836	64.60	1008	13.47	108	1.44	7486
HOWARD	1804	57.18	336	10.65	64	2.03	3155
INDEPENDENCE	1556	21.52	3395	46.96	101	1.40	7229
IZARD	537	21.30	1131	44.88	165	6.54	2520
JACKSON	701	15.51	1816	40.19	45	1.00	4518
JEFFERSON	5346	33.82	5314	33.62	624	3.95	15806
JOHNSON	1461	29.36	1950	39.18	131	2.63	4977
LAFAYETTE	1742	53.11	396	12.07	135	4.12	3280
LAWRENCE	1138	24.71	1395	30.29	261	5.67	4606
LEE	1026	28.06	1275	34.87	191	5.22	3656
LINCOLN	725	28.63	789	31.16	39	1.54	2532
LITTLE RIVER	1672	50.61	232	7.02	95	2.87	3304
LOGAN	1614	33.29	1264	26.07	143	2.95	4848
LONOKE	632	9.70	1597	24.51	39	.60	6515
MADISON	834	43.89	338	17.79	73	3.84	1900
MARION	667	28.92	696	30.18	132	5.72	2306
MILLER	3732	60.70	566	9.21	454	7.38	6148
MISSISSIPPI	1477	17.31	1907	22.35	213	2.50	8531
MONROE	563	15.89	1469	41.45	47	1.33	3544
MONTGOMERY	456	25.94	557	31.68	82	4.66	1758
NEVADA	1894	49.03	701	18.15	165	4.27	3863
NEWTON	296	28.57	350	33.78	48	4.63	1036
OUACHITA	2580	29.99	1278	14.85	135	1.57	8604
PERRY	432	17.41	1035	41.70	54	2.18	2482
PHILLIPS	850	27.23	1332	42.66	85	2.72	3122
PIKE	1223	40.10	727	23.84	84	2.75	3050
POINSETT	1461	26.40	1560	28.18	97	1.75	5535
POLK	1098	28.30	1181	30.44	228	5.88	3880
POPE	2393	29.94	2456	30.73	320	4.00	7992
PRAIRIE	115	3.24	341	9.61	22	.62	3548
PULASKI	8991	19.14	15446	32.88	285	.61	46973
RANDOLPH	952	22.84	1213	29.10	145	3.48	4168
ST. FRANCIS	2510	35.04	1632	22.78	175	2.44	7163
SALINE	3163	28.91	2902	26.52	138	1.26	10942
SCOTT	1096	31.04	947	26.82	85	2.41	3531
SEARCY	263	26.92	276	28.25	34	3.48	977
SEBASTIAN	4494	32.95	4669	34.23	334	2.45	13639
SEVIER	1930	54.29	349	9.82	53	1.49	3555
SHARP	705	16.83	1916	45.75	168	4.01	4188
STONE	386	12.68	1645	54.02	41	1.35	3045
UNION	3190	31.69	500	4.97	59	.58	10066
VAN BUREN	495	11.41	2646	61.00	51	1.17	4338
WASHINGTON	1893	23.47	1383	17.15	185	2.29	8066
WHITE	1383	13.75	4263	42.40	145	1.44	10055
WOODRUFF	375	14.35	874	33.44	51	1.95	2614
YELL	1080	21.60	1559	31.19	124	2.48	4999
	126,659	29.42	129,052	29.98	11,158	2.59	430,509

Lt. Governor Race, Congressional District 1 - Democratic Primary

COUNTIES	BOBBY GLOVER	R.(SAY) MCINTOSH	JOHN GILLER	WINSTON BRYANT	CECIL ALEXANDER	ALFRED MARTIN	TOTALS	PERC.
CLAY	371	170	309	1120	1030	58	3058	36.63
CRAIGHEAD	2378	909	761	1772	3543	569	9932	35.67
CRITTENDEN	389	333	124	1297	1126	269	3538	36.66
CROSS	538	448	257	887	2572	139	4841	53.13
FULTON	413	183	206	549	1276	154	2781	45.83
GREENE	863	387	1323	2183	2041	209	7006	31.16
INDEPENDENCE	1053	757	367	1556	3395	101	7229	46.96
IZARD	408	167	112	537	1131	165	2520	44.90
JACKSON	492	383	1081	701	1816	45	4518	40.19
LAWRENCE	892	543	377	1138	1395	261	4606	30.29
LEE	553	328	283	1026	1275	191	3656	34.87
MISSISSIPPI	1633	664	2637	1477	1907	213	8531	30.9
MONROE	991	362	112	563	1469	47	3544	41.45
PHILLIPS	309	424	122	850	1332	85	3122	42.66
POINSETT	964	474	979	1461	1560	97	5535	26.18
RANDOLPH	1077	388	393	952	1213	145	4168	29.10
ST. FRANCIS	1854	522	470	2510	1632	175	7163	35.04
SHARP	694	236	469	705	1916	168	4188	45.75
STONE	688	223	62	386	1645	71	3045	54.02
VAN BUREN	564	510	72	495	2646	51	4338	61.00
WOODRUFF	755	442	117	375	874	51	2614	33.44
TOTALS	17,379	8853	10,633	22,540	36,794	3,233	99,932	
	17.89%	8.86%	10.64%	22.56%	36.82%	3.23%		

Lt. Governor's Race, Congressional District 2 - Democratic Primary

COUNTIES	BOBBY GLOVER	R.(SAY) MCINTOSH	JOHN GILLER	WINSTON BRYANT	CECIL ALEXANDER	ALFRED MARTIN	TOTALS	PERC.
ARKANSAS	2058	461	323	886	1985	43	575	35.75
CLEBURNE	758	188	68	455	4802	55	6326	75.91
CONWAY	1113	767	160	832	2964	107	5943	49.67
FAULKNER	1412	1783	209	1441	4394	115	9354	46.97
LONOKE	3308	805	134	632	1597	39	6515	50.77
PRAIRIE	2869	180	21	115	341	22	3548	80.86
PULASKI	7908	11910	2433	8991	15446	285	46973	32.88
SALINE	2190	2183	366	3163	2902	138	10,942	28.91
WHITE	3253	809	202	1383	4263	145	10055	42.40
TOTALS	24,869	19,086	3,916	17,898	38,694	949	105,412	
	23.59%	18.11%	3.71%	16.98%	36.71%	.90%		

Lt. Governor's Race, Congressional District 3 - Democratic Primary

COUNTIES	BOBBY GLOVER	R.(SAY) MCINTOSH	JOHN GILLER	WINSTON BRYANT	CECIL ALEXANDER	ALFRED MARTIN	TOTALS	PERC.
BAXTER	467	418	294	1513	1262	222	4176	36.23
BENTON	957	445	307	1187	1072	121	4083	29.09
BOONE	274	231	560	714	990	391	31690	31.33
CARROLL	443	278	160	1264	559	194	2898	43.62
CRAWFORD	1087	254	391	2172	2034	107	6045	35.93
FRANKLIN	1228	350	273	1681	1542	142	5216	32.23
GARLAND	2384	1734	678	5118	4963	351	15228	336.1
JOHNSON	893	337	205	1461	1950	131	4887	39.90
LOGAN	1258	408	161	1614	1264	143	4848	33.29
MADISON	459	122	74	834	338	73	1900	43.89
MARION	329	195	287	667	696	132	2306	30.16
MONTGOMERY	484	153	26	456	557	82	1758	31.68
NEWTON	207	78	57	296	350	48	1036	33.78
PERRY	588	325	48	432	1035	54	2482	41.70
POLK	786	432	155	1098	1181	228	3880	30.44
POPE	1401	1005	417	2393	2456	320	7992	30.73
SCOTT	933	298	172	1096	947	85	3531	31.04
SEARCY	241	127	36	263	276	34	977	28.25
SEBASTIAN	2039	1138	965	4494	4669	334	13639	34.23
WASHINGTON	2426	1466	713	1893	1383	185	8066	30.08
YELL	1257	702	277	1080	1559	124	4999	31.19
TOTALS	20,125	10,495	6,256	31,681	31,048	3501	103,107	
	19.51%	10.18%	6.07%	30.73%	30.11%	3.40%		

Lt. Governor's Race, Congressional District 4 - Democratic Primary

COUNTIES	BOBBY GLOVER	R.(SAY) MCINTOSH	JOHN GILLER	WINSTON BRYANT	CECIL ALEXANDER	ALFRED MARTIN	TOTAL	PERC.
ASHLEY	1564	366	1016	2734	529	122	6331	43.18
BRADLEY	366	203	162	1695	605	46	3077	55.09
CALHOUN	395	197	233	957	536	59	2377	40.26
CHICOT	1037	326	585	2002	572	207	4729	42.33
CLARK	960	483	227	2944	1079	138	5831	50.49
CLEVELAND	632	160	100	1159	738	61	2850	40.67
COLUMBIA	520	341	1332	1640	1112	469	5414	30.29
DALLAS	591	897	361	1435	1042	95	4421	32.46
DESHA	487	754	575	1599	1048	35	4498	35.55
DREW	560	224	154	2126	779	30	3873	54.89
GRANT	982	407	117	1836	1208	31	4581	40.08
HEMPSTEAD	1130	724	255	3703	1037	166	7015	52.79
HOT SPRINGS	920	481	133	4836	1008	108	7486	64.60
HOWARD	405	488	58	1804	336	64	3155	57.18
JEFFERSON	1792	1803	927	5346	5314	624	15806	33.82
LAFAYETTE	690	188	129	1742	396	135	3280	53.11
LINCOLN	613	278	88	725	789	39	2532	31.16
LITTLE RIVER	1010	155	140	1672	232	95	3304	50.61
MILLER	393	292	711	3732	566	454	6148	60.70
NEVADA	698	305	100	1894	701	165	3863	49.03
OUACHITA	2273	1461	877	2580	1278	135	8604	41.70
PIKE	589	347	80	1223	727	84	3050	40.10
SEVIER	765	359	99	1930	349	53	3555	54.29
UNION	594	661	5062	3190	500	59	10066	50.29
TOTAL	19,966	11,900	13,521	54,504	22,481	3,474	125,846	
	15.87%	9.46%	10.74%	43.31%	17.86%	2.76%		

GOVERNOR'S RACE

GENERAL ELECTION NOV. 4, 1980

FRANK WHITE

BILL CLINTON

ARKANSAS

PUBLISHED BY
PAUL RIVIERE
SECRETARY OF STATE

GOVERNOR'S RACE

GENERAL ELECTION NOV. 4, 1980

FRANK WHITE VOTE DIVIDED INTO 5 SEGMENTS RANGING FROM HIGHEST TO LOWEST % OF VOTES CAST

- 1ST 15 COUNTIES
- 2ND 15 COUNTIES
- 3RD 15 COUNTIES
- 4TH 15 COUNTIES
- 5TH 15 COUNTIES

ARKANSAS

PUBLISHED BY
PAUL RIVIERE
SECRETARY OF STATE

LT. GOVERNOR RACE

DEMOCRATIC PRIMARY MAY 27, 1980

- WINSTON BRYANT
- CECIL ALEXANDER
- BOBBY GLOVER
- JOHN GILLER
- ROBERT "SAY" McINTOSH

ARKANSAS

PUBLISHED BY
PAUL RIVIERE
SECRETARY OF STATE

Lt. Governor's Race, Democratic Primary Run-off - June 10, 1980

COUNTIES	WINSTON BRYANT	PERC.	CECIL ALEXANDER	PERC.	TOTAL
ARKANSAS	1565	41.89	2171	58.11	3736
ASHLEY	3653	67.98	1721	32.02	5374
BAXTER	1751	47.01	1974	52.99	3725
BENTON	318	45.18	386	54.82	704
BOONE	683	33.75	1341	66.25	2024
BRADLEY	1029	72.98	381	27.02	1410
CALHOUN	1376	65.06	739	34.94	2115
CARROLL	645	46.71	736	53.29	1381
CHICOT	813	70.82	335	29.18	1148
CLARK	4136	69.96	1776	30.04	5912
CLAY	501	54.69	415	45.31	916
CLEBURNE	765	20.66	2937	79.34	3702
CLEVELAND	1876	63.53	1077	36.47	2953
COLUMBIA	3360	59.02	2333	40.98	5693
CONWAY	1112	40.72	1619	59.28	2731
CRAIGHEAD	4049	46.84	4595	53.16	8644
CRAWFORD	3016	52.23	2759	47.77	5775
CRITTENDEN	1046	35.77	1878	64.23	2924
CROSS	276	28.54	691	71.46	967
DALLAS	2388	64.73	1301	35.27	3689
DESHA	541	50.99	520	49.01	1061
DREW	913	60.99	584	39.01	1497
FAULKNER	3051	36.25	5366	63.75	8417
FRANKLIN	2147	49.85	2160	50.15	4307
FULTON	1110	39.17	1724	60.83	2834
GARLAND	5737	55.88	4530	44.12	10267
GRANT	1460	62.15	889	37.85	2349
GREENE	3664	53.63	3168	46.37	6832
HEMPSTEAD	4563	67.20	2227	32.80	6790
HOT SPRING	4447	76.66	1354	23.34	5801
HOWARD	1075	75.33	352	24.67	1427
INDEPENDENCE	1941	42.32	2645	57.68	4586
IZARD	610	38.36	980	61.64	1590
JACKSON	695	42.77	930	57.23	1625
JEFFERSON	9832	59.19	6780	40.81	16612
JOHNSON	1002	50.55	980	49.45	1982
LAFAYETTE	2063	66.29	1049	33.71	3112
LAWRENCE	502	54.04	427	45.96	929
LEE	343	37.16	580	62.84	923
LINCOLN	741	58.67	522	41.33	1263
LITTLE RIVER	508	64.80	276	35.20	784
LOGAN	2850	57.63	2095	42.37	4945
LONOKE	1263	43.81	1620	56.19	2883
MADISON	814	60.12	540	39.88	1354
MARION	1127	45.46	1352	54.54	2479
MILLER	4978	70.47	2086	29.53	7064
MISSISSIPPI	573	25.70	1657	74.30	2230
MONROE	413	45.89	487	54.11	900
MONTGOMERY	458	60.99	293	39.01	751
NEVADA	1891	67.22	922	32.78	2813
NEWTON	96	45.07	117	54.93	213
OUACHITA	3490	65.06	1874	34.94	5364
PERRY	435	48.49	462	51.51	897
PHILLIPS	339	27.86	878	72.14	1217
PIKE	2188	67.30	1063	32.70	3251
POINSETT	2969	42.52	4014	57.48	6983
POLK	1519	52.78	1359	47.22	2878
POPE	3553	51.07	3404	48.93	6957
PRAIRIE	1354	4711	1520	52.89	2874
PULASKI	9756	41.11	13977	58.89	23733
RANDOLPH	1707	49.82	1719	50.18	3426
ST. FRANCIS	3633	55.16	2953	44.84	6586
SALINE	2117	57.70	1552	42.30	3669
SCOTT	1929	55.96	1518	44.04	3447
SEARCY	244	60.25	161	39.75	405
SEBASTIAN	976	40.92	1409	59.08	2385
SEVIER	588	66.07	302	33.93	890
SHARP	1482	38.86	2332	61.14	3814
STONE	773	33.01	1569	66.99	2342
UNION	5272	56.53	4054	43.47	9326
VAN BUREN	1730	38.68	2743	61.32	4473
WASHINGTON	3202	43.73	4121	56.27	7323
WHITE	1275	30.82	2862	69.18	4137
WOODRUFF	800	40.92	1155	59.08	1955
YELL	728	51.30	691	48.70	1419
TOTALS	147,825	51.71	138,069	48.29	285,894

Lt. Governor's Race, Congressional District 1 - Democratic Primary Run-off - June 10, 1980

COUNTIES	WINSTON BRYANT	CECIL ALEXANDER	TOTAL	PERC.
CLAY	501	415	916	54.7
CRAIGHEAD	4049	4595	8644	53.2
CRITTENDEN	1046	1878	2924	64.2
CROSS	276	691	967	71.5
FULTON	1110	1724	2834	60.8
GREENE	3664	3168	6832	53.6
INDEPENDENCE	1941	2645	4586	57.9
IZARD	610	980	1590	61.6
JACKSON	695	930	1625	57.2
LAWRENCE	502	427	929	54.0
LEE	343	580	923	62.8
MISSISSIPPI	573	1657	2230	74.3
MONROE	413	487	900	54.1
PHILLIPS	339	878	1217	72.1
POINSETT	2969	4014	6983	57.5
RANDOLPH	1707	1719	3426	50.2
ST. FRANCIS	3633	2953	6586	55.2
SHARP	1482	2332	3814	61.1
STONE	773	1569	2342	67.0
VAN BUREN	1730	2743	4473	61.3
WOODRUFF	800	1155	1955	59.1
TOTALS	29,156	37,540	66,696	
	43.71%	56.29%		

Lt. Governor's Race, Congressional District 2 - Democratic Primary Run-off - June 10, 1980

COUNTIES	WINSTON BRYANT	CECIL ALEXANDER	TOTAL	PERC.
ARKANSAS	1565	2171	3736	58.1
CLEBURNE	765	2937	3702	79.3
CONWAY	1112	1619	2731	59.3
FAULKNER	3051	5366	8417	63.7
LONOKE	1263	1620	2883	56.2
PRAIRIE	1354	1520	2874	52.9
PULASKI	9756	13977	23733	58.9
SALINE	2117	1552	3669	57.7
WHITE	1275	2862	4137	69.2
TOTALS	22,258	33,624	55,882	
	39.83	60.17		

Lt. Governor's Race, Congressional District 3 - Democratic Primary Run-off - June 10, 1980

COUNTIES	WINSTON BRYANT	CECIL ALEXANDER	TOTAL	PERC.
BAXTER	1751	1974	3725	53.0
BENTON	318	386	704	54.8
BOONE	683	1341	2024	66.3
CARROLL	645	736	1381	53.3
CRAWFORD	3016	2759	5775	52.2
FRANKLIN	2147	2160	4307	50.2
GARLAND	5737	4530	10267	55.9
JOHNSON	1002	980	1982	50.5
LOGAN	2850	2095	4945	57.6
MADISON	814	540	1354	60.1
MARION	1127	1352	2479	54.5
MONTGOMERY	458	293	751	61.0
NEWTON	96	117	213	54.9
PERRY	435	462	897	51.5
POLK	1519	1359	2878	52.8
POPE	3553	3404	6957	51.1
SCOTT	1929	1518	3447	56.0
SEARCY	244	161	405	60.3
SEBASTIAN	976	1409	2385	59.1
WASHINGTON	3202	4121	7323	56.3
YELL	728	691	1419	51.3
TOTALS	33,230	32,388	65,618	
	50.64%	49.36%		

Lt. Governor's Race, Congressional District 4 - Democratic Primary Run-off June 10, 1980

COUNTIES	WINSTON BRYANT	CECIL ALEXANDER	TOTAL	PERC.
ASHLEY	3653	1721	5374	68.0
BRADLEY	1029	381	1410	73.0
CALHOUN	1376	739	2115	65.1
CHICOT	813	335	1148	70.8
CLARK	4136	1776	5912	70.0
CLEVELAND	1876	1077	2953	63.5
COLUMBIA	3360	2333	5693	59.0
DALLAS	2388	1301	3689	64.7
DESHA	541	520	1061	51.0
DREW	913	584	1497	61.0
GRANT	1460	889	2349	62.2
HEMPSTEAD	4563	2227	6790	67.2
HOT SPRING	4447	1354	5801	76.7
HOWARD	1075	352	1427	75.3
JEFFERSON	9832	6780	16612	59.2
LAFAYETTE	2063	1049	3112	66.3
LINCOLN	741	522	1263	58.7
LITTLE RIVER	508	276	784	64.8
MILLER	4978	2086	7064	70.5
NEVADA	1891	922	2813	67.2
OUACHITA	3490	1874	5364	65.1
PIKE	2188	1063	3251	67.3
SEVIER	588	302	890	66.1
UNION	5272	4054	9326	56.5
TOTALS	63,181	34,517	97,698	
	64.68%	35.32%		

Lt. Governor's Race - General Election - November 4, 1980

COUNTIES	WINSTON BRYANT (D)	PERC.	JAMES CANFIELD (R)	PERC.	TOTAL
ARKANSAS	6356	79.39	1650	20.60	8006
ASHLEY	6035	73.66	2157	26.33	8192
BAXTER	6476	44.03	8230	55.96	14706
BENTON	11939	45.09	14539	54.90	26478
BOONE	5324	57.76	3893	42.23	9217
BRADLEY	3946	85.13	689	14.86	4635
CALHOUN	1691	75.28	555	24.71	2246
CARROLL	3370	51.64	3155	48.35	6525
CHICOT	4294	80.85	1017	19.14	5311
CLARK	7738	84.53	1416	15.46	9154
CLAY	4437	64.81	2409	35.18	6846
CLEBURNE	5423	64.79	2946	35.20	8369
CLEVELAND	2004	71.21	810	28.78	2814
COLUMBIA	4193	55.51	3360	44.48	7553
CONWAY	6659	73.89	2352	26.10	9011
CRAIGHEAD	11237	62.95	6611	37.04	17848
CRAWFORD	6352	52.51	5744	47.48	12096
CRITTENDEN	5939	63.90	3354	36.09	9293
CROSS	4411	68.78	2002	31.21	6413
DALLAS	3480	79.45	900	20.54	4380
DESHA	3617	80.80	859	19.19	4476
DREW	4873	81.51	1105	18.48	5978
FAULKNER	9659	69.26	4287	30.73	13946
FRANKLIN	3985	61.84	2459	38.15	6444
FULTON	2332	57.15	1748	42.84	4080
GARLAND	16417	63.79	9315	36.20	25732
GRANT	3836	73.15	1408	26.84	5244
GREENE	7346	71.02	2997	28.97	10343
HEMPSTEAD	6157	74.13	2148	25.86	8305
HOT SPRING	8330	78.93	2223	21.06	10553
HOWARD	3524	71.68	1392	28.31	4916
INDEPENDENCE	7799	71.70	3078	28.29	10877
IZARD	2940	59.98	1961	40.01	4901
JACKSON	5740	76.08	1804	23.91	7544
JEFFERSON	19253	80.01	4809	19.98	24062
JOHNSON	5021	66.89	2485	33.10	7506
LAFAYETTE	2688	68.88	1214	31.11	3902
LAWRENCE	4200	61.42	2638	38.57	6838
LEE	3604	81.94	794	18.05	4398
LINCOLN	3140	84.18	590	15.81	3730
LITTLE RIVER	3491	72.63	1315	27.36	4806
LOGAN	5564	63.60	3184	36.39	8748
LONOKE	7747	68.36	3585	31.63	11332
MADISON	2820	50.62	2750	49.37	5570
MARION	2791	53.64	2412	46.35	5203
MILLER	8209	64.66	4485	35.33	12694
MISSISSIPPI	9811	64.66	5362	35.33	15173
MONROE	3342	75.13	1106	24.86	4448
MONTGOMERY	2209	65.99	1138	34.00	3347
NEVADA	3530	78.97	940	21.02	4470
NEWTON	1836	47.68	2014	52.31	3850
OUACHITA	7069	75.50	2293	24.49	9362
PERRY	2130	67.38	1031	32.61	3161
PHILLIPS	8151	80.80	1936	19.19	10087
PIKE	2846	71.25	1148	28.74	3994
POINSETT	5840	70.26	2471	29.73	8311
POLK	3853	58.60	2722	41.39	6575
POPE	9124	63.81	5173	36.18	14297
PRAIRIE	2928	74.20	1018	25.79	3946
PULASKI	73514	67.78	34945	32.21	108459
RANDOLPH	3559	63.09	2082	36.90	5641
SALINE	13982	72.50	5303	27.49	19285
SCOTT	2702	62.20	1642	37.79	4344
SEARCY	2072	50.15	2059	49.84	4131
SEBASTIAN	14517	49.17	15002	50.82	29519
SEVIER	3642	70.29	1539	29.70	5181
SHARP	3812	53.85	2923	46.14	6335
ST. FRANCIS	6439	70.50	2694	29.49	9133
STONE	2546	67.00	1254	33.00	3800
UNION	9072	64.67	4956	35.32	14028
VAN BUREN	3938	63.98	2217	36.01	6155
WASHINGTON	16072	54.64	13342	45.35	29414
WHITE	10345	60.23	6830	39.76	17175
WOODRUFF	2862	81.05	669	18.94	3531
YELL	4907	68.83	2222	31.16	7129
TOTALS	502,637	65.66	262,865	34.34	765,502

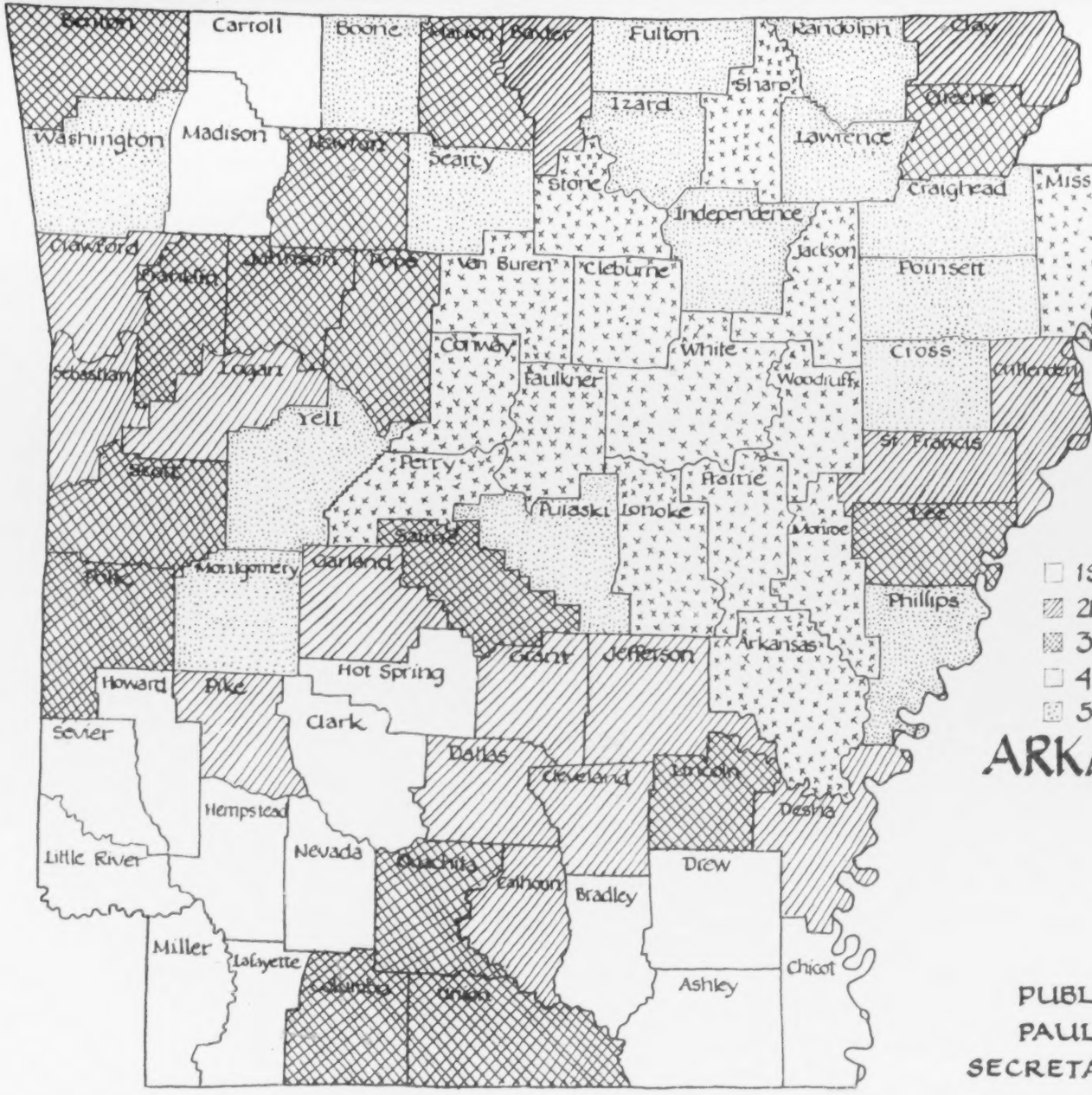

LT. GOVERNOR
RACE

DEMOCRATIC
PRIMARY
MAY 27, 1980

WINSTON BRYANT
VOTE DIVIDED
INTO 5 SEGMENTS
RANGING FROM
HIGHEST TO
LOWEST % OF
VOTES CAST

- 1ST 15 COUNTIES
- 2ND 15 COUNTIES
- 3RD 15 COUNTIES
- 4TH 15 COUNTIES
- 5TH 15 COUNTIES

ARKANSAS

PUBLISHED BY
PAUL RIVIERE
SECRETARY OF STATE

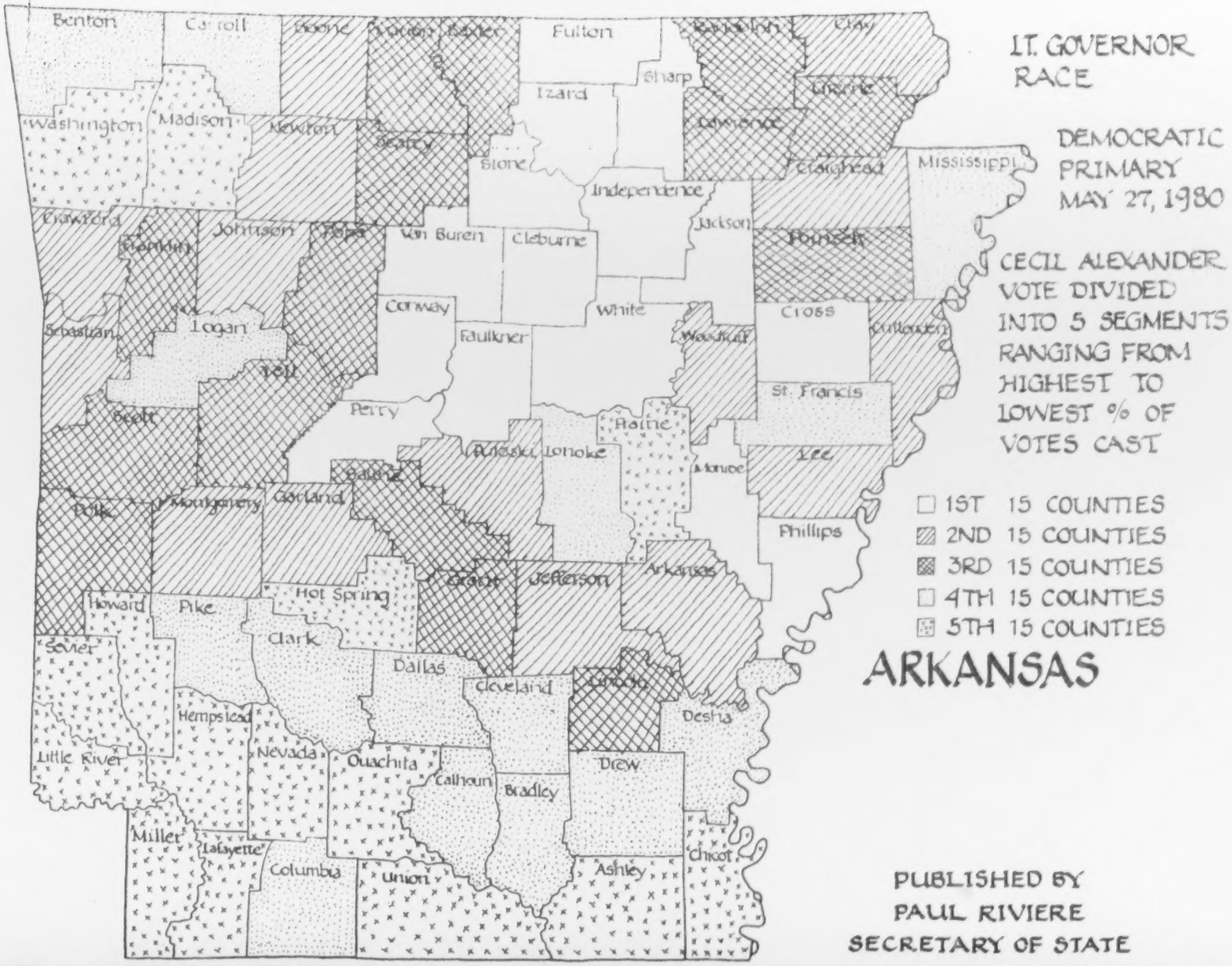

LT. GOVERNOR RACE

DEMOCRATIC PRIMARY MAY 27, 1980

CECIL ALEXANDER VOTE DIVIDED INTO 5 SEGMENTS RANGING FROM HIGHEST TO LOWEST % OF VOTES CAST

- 1ST 15 COUNTIES
- 2ND 15 COUNTIES
- 3RD 15 COUNTIES
- 4TH 15 COUNTIES
- 5TH 15 COUNTIES

ARKANSAS

PUBLISHED BY
PAUL RIVIERE
SECRETARY OF STATE

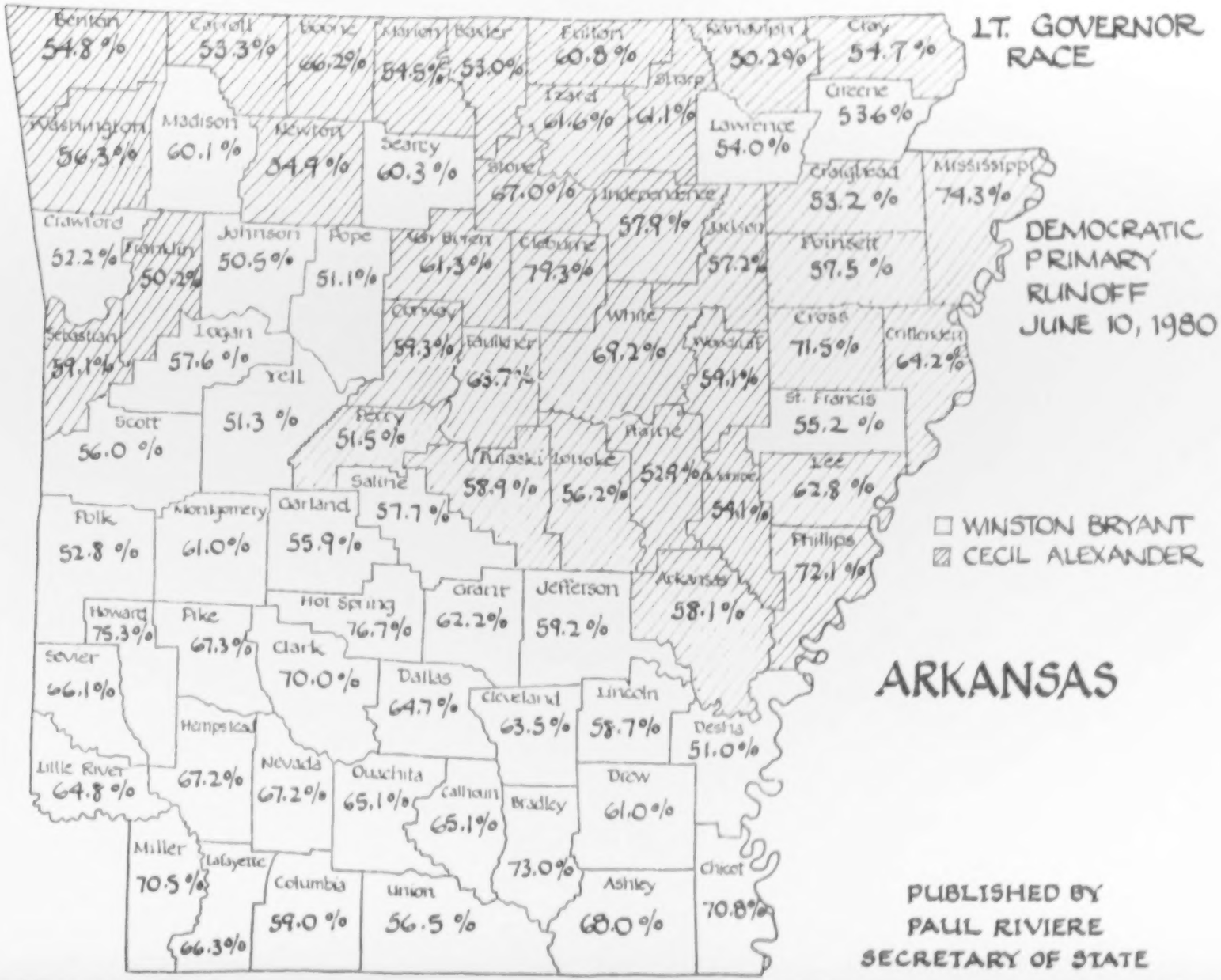
Benton 54.8%
Carroll 53.3%
Boone 66.2%
Marion 54.5%
Baxter 53.0%
Fulton 60.8%
Izard 61.6%
Sharp 64.1%
Randolph 50.2%
Clay 54.7%
Greene 53.6%
Washington 56.3%
Madison 60.1%
Newton 54.9%
Searcy 60.3%
Stone 67.0%
Lawrence 54.0%
Craighead 53.2%
Mississippi 74.3%
Crawford 52.2%
Franklin 50.2%
Johnson 50.5%
Pope 51.1%
Van Buren 61.3%
Cleburne 79.3%
Independence 57.9%
Jackson 57.2%
Poinsett 57.5%
Sebastian 59.1%
Logan 57.6%
Yell 51.3%
Conway 59.3%
Faulkner 63.7%
White 69.2%
Woodruff 59.1%
Cross 71.5%
Crittenden 64.2%
Scott 56.0%
Perry 51.5%
St. Francis 55.2%
Pulaski 58.9%
Lonoke 56.2%
Prairie 52.9%
Monroe 54.1%
Lee 62.8%
Saline 57.7%
Polk 52.8%
Montgomery 61.0%
Garland 55.9%
Phillips 72.1%
Howard 75.3%
Pike 67.3%
Hot Spring 76.7%
Grant 62.2%
Jefferson 59.2%
Arkansas 58.1%
Sevier 66.1%
Clark 70.0%
Dallas 64.7%
Cleveland 63.5%
Lincoln 58.7%
Desha 51.0%
Hempstead 67.2%
Little River 64.8%
Nevada 67.2%
Ouachita 65.1%
Calhoun 65.1%
Bradley 73.0%
Drew 61.0%
Miller 70.5%
Lafayette 66.3%
Columbia 59.0%
Union 56.5%
Ashley 68.0%
Chicot 70.8%
LT. GOVERNOR RACE
DEMOCRATIC PRIMARY RUNOFF JUNE 10, 1980
WINSTON BRYANT
CECIL ALEXANDER
ARKANSAS
PUBLISHED BY
PAUL RIVIERE
SECRETARY OF STATE

Lt. Governor's Race, Congressional District 1 - General Election - November 4, 1980

COUNTIES	WINSTON BRYANT (D)	JAMES CANFIELD (R)	TOTALS	PERC.
CLAY	4437	2409	6846	64.81
CRAIGHEAD	11237	6611	17848	62.95
CRITTENDEN	5939	3354	9293	63.90
CROSS	4411	2002	6413	68.78
FULTON	2332	1748	4080	57.15
GREENE	7346	2997	10343	71.02
INDEPENDENCE	7799	3078	10877	71.70
IZARD	2940	1961	4901	59.98
JACKSON	5740	1804	7544	76.08
LAWRENCE	4200	2638	6838	61.42
LEE	3604	794	4398	81.94
MISSISSIPPI	9811	5362	15173	64.66
MONROE	3342	1106	4448	75.13
PHILLIPS	8151	1936	10087	80.80
POINSETT	5840	2471	8311	70.26
RANDOLPH	3559	2082	5641	63.09
ST. FRANCIS	6439	2694	9133	70.50
SHARP	3412	2923	6335	53.85
STONE	2546	1254	3800	67.00
VAN BUREN	3938	2217	6155	63.98
WOODRUFF	2862	669	3531	81.05
TOTALS	109,885	52,110	161,995	
	67.83%	32.17%		

Lt. Governor's Race, Congressional District 2 - General Election - November 4, 1980

COUNTIES	WINSTON BRYANT (D)	JAMES CANFIELD (R)	TOTAL	PERC.
ARKANSAS	6356	1650	8006	79.39
CLEBURNE	5423	2946	8369	64.79
CONWAY	6659	2352	9011	73.89
FAULKNER	9659	4287	13946	69.26
LONOKE	7747	3585	11332	68.36
PRAIRIE	2928	1018	3946	74.20
PULASKI	73514	34945	108459	67.78
SALINE	13982	5303	19285	72.50
WHITE	10345	6830	17175	60.23
TOTALS	136,613	62,916	199,529	
	68.47%	31.53%		

Lt. Governor's Race, Congressional District 3 - General Election - November 4, 1980

COUNTIES	WINSTON BRYANT (D)	JAMES CANFIELD (R)	TOTAL	PERC.
BAXTER	6476	8230	14706	55.96
BENTON	11939	14539	26478	54.90
BOONE	5324	3893	9217	57.76
CARROLL	3370	3155	6525	51.64
CRAWFORD	6352	5744	12096	52.51
FRANKLIN	3985	2459	6444	61.84
GARLAND	16417	9315	25732	63.79
JOHNSON	5021	2485	7506	66.89
LOGAN	5564	3184	8748	63.60
MADISON	2820	2750	5570	50.62
MARION	2791	2412	5203	53.64
MONTGOMERY	2209	1138	3347	65.99
NEWTON	1836	2014	3850	52.31
PERRY	2130	1031	3161	67.38
POLK	3853	2722	6575	58.60
POPE	9124	5173	14297	63.81
SCOTT	2702	1642	4344	62.20
SEARCY	2072	2059	4131	50.15
SEBASTIAN	14517	15002	29519	50.82
WASHINGTON	16072	13342	29414	54.64
YELL	4907	2222	7129	68.83
TOTALS	129,481	104,511	233,992	
	55.34%	44.66%		

Lt. Governor's Race, Congressional District 4 - General Election November 4, 1980

COUNTIES	WINSTON BRYANT (D)	JAMES CANFIELD (R)	TOTALS	PERC.
ASHLEY	6035O	2157	8192	73.66
BRADLEY	3946	689	4635	85.13
CALHOUN	1691	555	2246	75.28
CHICOT	4294	1017	5311	80.85
CLARK	7738	1416	9154	84.53
CLEVELAND	2004	810	2814	71.21
COLUMBIA	4193	3360	7553	55.51
DALLAS	3480	900	4380	79.45
DESHA	3617	859	4476	80.80
DREW	4873	1105	5978	81.51
GRANT	3836	1408	5244	73.15
HEMPSTEAD	6157	2148	8305	74.13
HOT SPRING	8330	2223	10553	78.93
HOWARD	3524	1392	4916	71.68
JEFFERSON	19253	4809	24062	80.01
LAFAYETTE	2688	1214	3902	68.88
LINCOLN	3140	590	3730	84.18
LITTLE RIVER	3491	1315	4806	72.63
MILLER	8209	4485	12694	64.66
NEVADA	3530	940	4470	78.97
OUACHITA	7069	2293	9362	75.50
PIKE	2846	1148	3994	71.25
SEVIER	3642	1539	5181	70.29
UNION	9072	4956	14028	64.67
TOTALS	126,658	43,328	169,986	
	74.51%	25.49%		

Auditor of State - Democratic Primary - May 27, 1980

COUNTIES	JULIA H. JONES	PERC.	JAMES ANDERSON	PERC.	COUNTY TOTAL
ARKANSAS	2670	48.76	2806	51.24	5476
ASHLEY	3870	63.63	2212	36.37	6082
BAXTER	2500	59.91	1673	49.09	4173
BENTON	2564	61.68	1593	38.32	4157
BOONE	1698	56.75	1294	43.25	2992
BRADLEY	1404	47.67	1541	52.33	2945
CALHOUN	1450	62.82	858	37.18	2308
CARROLL	1595	53.78	1371	46.22	2966
CHICOT	2190	48.02	2371	51.98	4561
CLARK	3712	65.86	1924	34.14	5636
CLAY	1481	48.85	1551	51.15	3032
CLEBURNE	2881	47.68	3161	52.32	6042
CLEVELAND	1476	52.56	1332	47.44	2808
COLUMBIA	2909	55.95	2290	44.05	5199
CONWAY	2877	49.79	2901	50.21	5778
CRAIGHEAD	4642	49.58	4721	50.42	9363
CRAWFORD	2576	43.21	3385	56.79	5961
CRITTENDEN	1794	56.97	1355	43.03	3149
CROSS	2913	61.52	1822	38.48	4735
DALLAS	2731	63.35	1580	36.65	4311
DESHA	2032	55.98	1598	44.02	3630
DREW	2040	54.18	1725	45.82	3765
FAULKNER	3493	40.24	5187	59.76	8680
FRANKLIN	2508	48.83	2628	51.17	5136
FULTON	1144	41.84	1590	58.16	2734
GARLAND	8952	61.33	5645	38.67	14597
GRANT	2211	48.74	2325	51.26	4536
GREENE	3531	49.20	3646	50.80	7177
HEMPSTEAD	4578	66.06	2352	33.94	6930
HOT SPRING	4014	55.68	3195	44.32	7209
HOWARD	1633	52.36	1486	47.64	3119
INDEPENDENCE	4451	62.68	2650	37.32	7101
IZARD	1323	52.98	1174	47.02	2497
JACKSON	1987	46.80	2259	53.20	4246
JEFFERSON	8264	61.56	5160	38.44	13424
JOHNSON	2868	58.02	2075	41.98	4943
LAFAYETTE	1856	57.30	1383	42.70	3239
LAWRENCE	2528	56.12	1977	43.88	4505
LEE	1838	52.02	1695	47.98	3533
LINCOLN	922	37.49	1537	62.51	2459
LITTLE RIVER	1735	53.35	1517	46.65	3252
LOGAN	2195	46.24	2552	53.76	4747
LONOKE	3298	52.60	2972	47.40	6270
MADISON	806	42.69	1082	57.31	1888
MARION	1220	53.84	1046	46.16	2266
MILLER	5093	63.76	2895	36.24	7988
MISSISSIPPI	5280	64.52	2904	35.48	8184
MONROE	1933	60.31	1272	39.69	3205
MONTGOMERY	900	53.89	770	46.11	1670
NEVADA	2443	63.72	1391	36.28	3834
NEWTON	563	52.81	503	47.19	1066
OUACHITA	6388	76.88	1921	23.12	8309
PERRY	1176	51.42	1111	48.58	2287
PHILLIPS	1971	63.99	1109	36.01	3080
PIKE	1545	52.37	1405	47.63	2950
POINSETT	3107	56.59	2383	43.41	5490
POLK	2188	55.84	1730	44.16	3918
POPE	4389	54.13	3720	45.87	8109
PRAIRIE	1674	51.10	1602	48.90	3276
PULASKI	25389	55.91	20025	44.09	45414
RANDOLPH	2113	51.44	1995	48.56	4108
ST. FRANCIS	4382	63.63	2505	36.37	6887
SALINE	6193	57.60	4558	42.40	10751
SCOTT	1703	48.46	1811	51.54	3514
SEARCY	482	51.39	456	48.61	938
SEBASTIAN	7068	53.97	6027	46.03	13095
SEVIER	1947	54.94	1597	45.06	3544
SHARP	1735	42.02	2394	57.98	4129
STONE	1281	44.22	1616	55.78	2897
UNION	6020	67.36	2917	32.64	8937
VAN BUREN	2274	55.82	1800	44.18	4074
WASHINGTON	5224	67.14	2557	32.86	7781
WHITE	3853	39.09	6004	60.91	9857
WOODRUFF	1344	55.20	1091	44.80	2435
YELL	2876	59.43	1963	40.57	4839
TOTALS	233,894	55.67	186,299	44.33	420,123

Auditor of State, Congressional District 1 - Democratic Primary

COUNTIES	JULIA H. JONES	JAMES ANDERSON	TOTAL	PERC.
CLAY	1481	1551	3032	51.15
CRAIGHEAD	4642	4721	9363	50.42
CRITTENDEN	1794	1355	3149	56.97
CROSS	2913	1822	4735	61.52
FULTON	1144	1590	2734	58.16
GREENE	3531	3646	7177	50.80
INDEPENDENCE	4451	2650	7101	62.68
IZARD	1323	1174	2497	52.98
JACKSON	1987	2259	4246	53.20
LAWRENCE	2528	1977	4505	56.12
LEE	1838	1695	3533	52.02
MISSISSIPPI	5280	2904	8184	64.52
MONROE	1933	1272	3205	60.31
PHILLIPS	1971	1109	3080	63.99
POINSETT	3107	2383	5490	56.59
RANDOLPH	2113	1995	4108	51.44
ST. FRANCIS	4382	2505	6887	63.63
SHARP	1735	2394	4129	57.98
STONE	1281	1616	2897	55.78
VAN BUREN	2274	1800	4074	55.82
WOODRUFF	1344	1091	2435	55.20
TOTALS	53,052	43.509	96,561	
	54.92%	45.06%		

Auditor of State, Congressional District 2 - Democratic Primary

COUNTIES	JULIA H. JONES	JAMES ANDERSON	TOTAL	PERC.
ARKANSAS	2670	2806	5476	51.24
CLEBURNE	2881	3161	6042	52.32
CONWAY	2877	2901	5778	50.21
FAULKNER	3493	5187	8680	59.76
LONOKE	3298	2972	6270	52.60
PRAIRIE	1674	1602	3276	51.10
PULASKI	25389	20025	45414	55.91
SALINE	6193	4558	10751	57.60
WHITE	3853	6004	9857	60.91
TOTALS	52,328	49,216	101,544	
	51.53%	48.47%		

Auditor of State, Congressional District 3 - Democratic Primary

COUNTIES	JULIA H. JONES	JAMES ANDERSON	TOTAL	PERC.
BAXTER	2500	1673	4173	59.91
BENTON	2564	1593	4157	61.68
BOONE	1698	1294	2992	56.75
CARROLL	1595	1371	2966	53.78
CRAWFORD	2576	3385	5961	56.79
FRANKLIN	2508	2628	5136	51.17
GARLAND	8952	5645	14597	61.33
JOHNSON	2868	2075	4943	58.02
LOGAN	2195	2552	4747	53.76
MADISON	806	1082	1888	57.31
MARION	1220	1046	2266	53.84
MONTGOMERY	900	770	1670	53.89
NEWTON	563	503	1066	52.82
PERRY	1176	1111	2287	51.42
POLK	2188	1730	3918	55.85
POPE	4389	3720	8109	54.13
SCOTT	1703	1811	3514	51.54
SEARCY	482	456	938	51.39
SEBASTIAN	7068	6027	13095	53.98
WASHINGTON	5224	2557	7781	67.14
YELL	2876	1963	4839	59.43
TOTALS	56,051	44,992	101,043	
	55.48%	44.52%		

Auditor of State, Congressional District 4 - Democratic Primary

COUNTIES	JULIA H. JONES	JAMES ANDERSON	TOTAL	PERC.
ASHLEY	3870	2212	6082	63.63
BRADLEY	1404	1541	2945	52.33
CALHOUN	1450	858	2308	62.82
CHICOT	2190	2371	4561	51.98
CLARK	3712	1924	5636	65.86
CLEVELAND	1476	1332	2808	52.56
COLUMBIA	2909	2290	5199	55.95
DALLAS	2731	1580	4311	63.35
DESHA	2032	1598	3630	55.98
DREW	2040	1725	3765	54.18
GRANT	2211	2325	4536	51.26
HEMPSTEAD	4578	2352	6930	66.06
HOT SPRING	4014	3195	7209	55.68
HOWARD	1633	1486	3119	52.36
JEFFERSON	8264	5160	13424	61.56
LAFAYETTE	1856	1383	3239	57.30
LINCOLN	922	1537	2459	62.51
LITTLE RIVER	1735	1517	3252	53.35
MILLER	5093	2895	7988	63.76
NEVADA	2443	1391	3834	63.72
OUACHITA	6388	1921	8309	76.88
PIKE	1545	1405	2950	52.37
SEVIER	1947	1597	3544	54.94
UNION	6020	2917	8937	67.36
TOTALS	72,463	48,512	120,975	
	59.90%	40.10%		

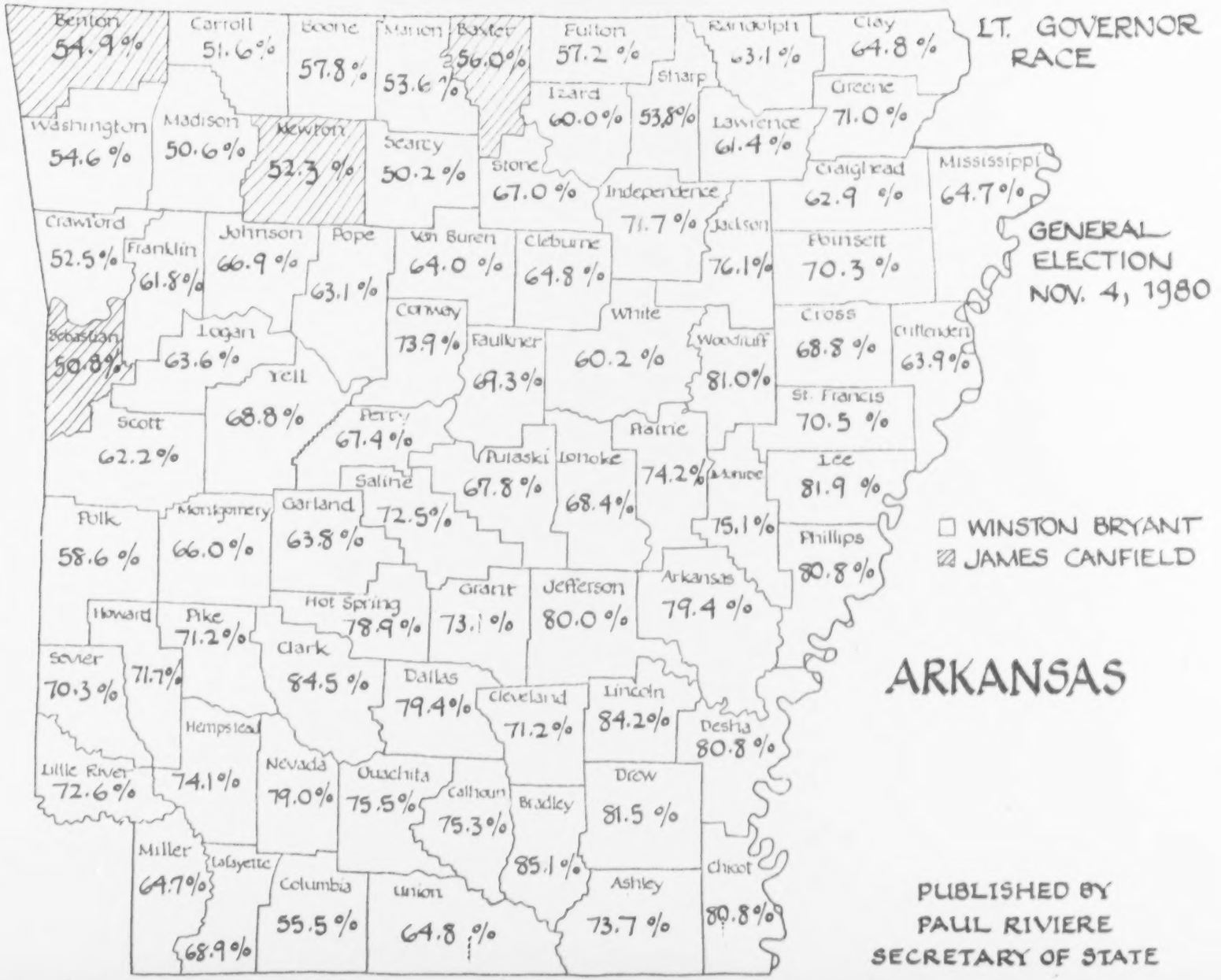

LT. GOVERNOR RACE

GENERAL ELECTION NOV. 4, 1980

□ WINSTON BRYANT
▨ JAMES CANFIELD

ARKANSAS

PUBLISHED BY
PAUL RIVIERE
SECRETARY OF STATE

Benton
61.7%
Carroll
53.8%
Boone
56.8%
Marion
53.8%
Baxter
59.9%
Fulton
58.2%
Randolph
51.4%
Clay
51.2%
Izard
53%
Sharp
Greene
50.8%
Lawrence
56.1%
Washington
67.1%
Madison
57.3%
Newton
52.8%
Searcy
51.4%
Stone
55.8%
Independence
62.7%
Craighead
50.4%
Mississippi
64.5%
Crawford
56.8%
Franklin
51.2%
Johnson
58.0%
Pope
54.1%
Van Buren
55.8%
Cleburne
52.3%
Jackson
53.2%
Poinsett
54.6%
Sebastian
54.0%
Logan
53.8%
Yell
59.4%
Conway
50.2%
Faulkner
59.8%
White
60.9%
Woodruff
55.2%
Cross
61.5%
Crittenden
57.0%
Scott
51.5%
Perry
51.4%
Pulaski
55.9%
Lonoke
52.6%
Prairie
51.1%
St. Francis
63.6%
Lee
52.0%
Saline
57.6%
Monroe
60.3%
Polk
55.8%
Montgomery
53.9%
Garland
61.3%
Hot Spring
55.7%
Grant
51.3%
Jefferson
61.6%
Arkansas
51.2%
Phillips
64.0%
Howard
52.4%
Pike
52.4%
Clark
65.9%
Dallas
63.4%
Cleveland
52.6%
Lincoln
62.5%
Desha
56.0%
Sevier
54.9%
Hempstead
66.0%
Nevada
63.7%
Ouachita
76.9%
Calhoun
62.8%
Bradley
52.3%
Drew
54.2%
Little River
53.6%
Miller
63.8%
Lafayette
57.3%
Columbia
56.0%
Union
67.4%
Ashley
63.6%
Chicot
52%
AUDITOR
OF STATE
DEMOCRATIC
PRIMARY
MAY 27, 1980
JULIA JONES
JAMES ANDERSON
ARKANSAS
PUBLISHED BY
PAUL RIVIERE
SECRETARY OF STATE

AUDITOR
OF STATE

DEMOCRATIC
PRIMARY
MAY 27, 1980

JULIA H. JONES
VOTE DIVIDED
INTO 5 SEGMENTS
RANGING FROM
HIGHEST TO
LOWEST %

- 1ST 15 COUNTIES
- 2ND 15 COUNTIES
- 3RD 15 COUNTIES
- 4TH 15 COUNTIES
- 5TH 15 COUNTIES

ARKANSAS

PUBLISHED BY
PAUL RIVIERE
SECRETARY OF STATE

Land Commissioner - Democratic Primary - May 27, 1980

COUNTIES	JOHN BURNETT	PERC.	BOB SCOGGIN	PERC.	MS. SAM JONES	PERC.
ARKANSAS	812	14.97	796	14.68	2033	37.49
ASHLEY	582	9.54	1095	17.96	2073	34.00
BAXTER	730	18.60	433	11.03	1324	33.74
BENTON	1547	37.52	258	6.26	1081	26.21
BOONE	325	10.88	277	9.30	1329	44.57
BRADLEY	241	8.42	317	11.07	987	34.47
CALHOUN	417	18.20	202	8.82	897	39.17
CARROLL	832	29.17	409	14.34	914	32.05
CHICOT	715	15.83	295	6.53	1465	32.43
CLARK	984	17.61	540	9.66	1905	34.10
CLAY	558	19.14	303	10.39	808	27.72
CLEBURNE	983	17.23	682	11.96	2082	36.50
CLEVELAND	307	11.04	222	7.99	1057	38.02
COLUMBIA	474	9.05	875	16.72	1450	27.71
CONWAY	1615	28.54	1012	17.87	1461	25.79
CRAIGHEAD	2408	26.19	761	8.28	3025	32.89
CRAWFORD	788	12.77	611	9.90	1735	28.11
CRITTENDEN	388	11.75	722	21.86	1191	36.06
CROSS	890	19.26	459	9.94	2084	45.11
DALLAS	880	20.60	333	7.79	1576	36.89
DESHA	327	8.24	279	7.03	1333	33.59
DREW	426	11.71	726	19.96	1121	30.81
FAULKNER	1031	12.22	1851	21.95	2144	25.43
FRANKLIN	1021	19.98	411	8.04	1355	26.52
FULTON	372	13.85	210	7.82	1254	46.70
GARLAND	1685	11.03	4025	26.36	5641	36.94
GRANT	463	10.37	573	12.84	1520	34.07
GREENE	1649	23.90	594	8.61	2588	37.51
HEMPSTEAD	1164	17.50	676	10.16	2910	43.75
HOT SPRING	850	12.15	687	9.82	2171	31.03
HOWARD	401	13.33	206	6.85	1014	33.70
INDEPENDENCE	1079	15.55	879	12.67	2225	32.06
IZARD	310	12.76	243	10.00	911	37.49
JACKSON	363	8.37	1508	34.79	1478	34.09
JEFFERSON	1909	14.10	1072	7.91	3506	25.90
JOHNSON	572	11.63	515	10.48	1381	28.09
LAFAYETTE	742	23.30	339	10.64	950	29.83
LAWRENCE	631	14.26	682	15.41	1635	36.95
LEE	446	12.35	465	12.87	1431	39.62
LINCOLN	265	10.78	138	5.61	950	38.63
LITTLE RIVER	433	13.35	189	5.83	1004	30.96
LOGAN	853	18.12	289	6.14	1054	22.39
LONOKE	938	15.18	779	12.60	2408	38.96
MADISON	489	25.64	85	4.46	715	37.49
MARION	348	15.73	204	9.22	937	42.36
MILLER	1085	13.91	1196	15.34	2854	36.60
MISSISSIPPI	3109	37.67	532	6.45	2250	27.27
MONROE	579	17.34	754	22.58	1141	34.17
MONTGOMERY	290	17.51	137	8.27	418	25.24
NEVADA	440	11.66	288	7.64	1206	31.97
NEWTON	116	10.81	174	16.22	458	42.60
OUACHITA	744	9.45	555	7.05	1899	24.12
PERRY	396	16.47	261	10.86	876	36.44
PHILLIPS	480	15.95	181	6.01	1410	46.84
PIKE	652	22.28	322	11.00	752	25.70
POINSETT	1104	20.47	621	11.52	1864	34.57
POLK	459	12.16	366	9.70	1157	30.66
POPE	3740	47.00	399	5.01	1533	19.26
PRAIRIE	467	14.57	374	11.67	1136	35.44
PULASKI	5714	13.27	3753	8.72	10165	23.62
RANDOLPH	939	23.70	386	9.74	1232	31.10
ST. FRANCIS	1198	17.70	396	5.85	2538	37.50
SALINE	1674	15.99	880	8.41	2978	28.45
SCOTT	522	14.94	235	6.73	1029	29.45
SEARCY	228	24.86	99	10.80	336	36.64
SEBASTIAN	1987	15.07	806	6.11	3192	24.22
SEVIER	375	11.00	210	6.16	1347	39.52
SHARP	580	14.68	823	20.85	1234	31.26
STONE	428	15.22	246	8.75	825	29.34
UNION	1399	15.50	519	5.74	2677	29.66
VAN BUREN	828	20.75	458	11.48	968	24.26
WASHINGTON	1532	19.88	468	6.07	2361	30.62
WHITE	1369	14.63	1571	16.78	2623	28.02
WOODRUFF	371	14.56	1223	48.00	448	17.58
YELL	1100	23.04	466	9.76	1360	28.48
TOTALS	69,148	16.72	46,926	11.35	122,739	29.68

Land Commissioner - Democratic Primary - May 27, 1980 (continued)

COUNTIES	W.J. BILL MCCUEN	PERC.	R.M. BOB TRAYLOR	PERC.	TOTAL
ARKANSAS	1140	21.02	642	11.34	5423
ASHLEY	1380	22.63	968	15.87	6098
BAXTER	876	22.32	561	14.30	3924
BENTON	777	18.85	460	11.16	4123
BOONE	655	21.97	396	13.28	2982
BRADLEY	704	24.59	614	21.45	2863
CALHOUN	407	17.78	367	16.03	2290
CARROLL	443	15.53	254	8.91	2852
CHICOT	894	19.79	1149	25.43	4518
CLARK	1123	20.10	1035	18.52	5587
CLAY	975	33.45	271	9.29	2915
CLEBURNE	1065	18.67	892	15.64	5704
CLEVELAND	587	21.11	607	21.83	2780
COLUMBIA	1585	30.29	848	16.20	5232
CONWAY	766	13.52	809	14.28	5663
CRAIGHEAD	1773	19.28	1229	13.36	9196
CRAWFORD	2114	34.25	925	14.98	6173
CRITTENDEN	503	15.22	499	15.11	3303
CROSS	761	16.47	426	9.22	4620
DALLAS	866	20.27	617	14.44	4272
DESHA	794	20.02	1235	31.12	3968
DREW	772	21.22	593	16.30	3638
FAULKNER	1307	15.50	2098	24.88	8431
FRANKLIN	1619	31.68	704	13.78	5110
FULTON	391	14.56	458	17.06	2685
GARLAND	1739	11.39	2181	14.28	15271
GRANT	1207	27.05	699	15.67	4462
GREENE	1276	18.49	793	11.49	6900
HEMPSTEAD	962	14.46	939	14.12	6651
HOT SPRING	1783	25.49	1505	21.51	6996
HOWARD	918	30.51	470	15.62	3009
INDEPENDENCE	1334	19.22	1423	20.50	6940
IZARD	420	17.28	546	22.47	2430
JACKSON	627	14.46	359	8.28	4335
JEFFERSON	2508	18.53	4541	33.55	13536
JOHNSON	1526	31.04	922	18.76	4916
LAFAYETTE	633	19.87	521	16.36	3185
LAWRENCE	1033	23.34	444	10.03	4425
LEE	791	21.90	479	13.26	3612
LINCOLN	732	29.77	374	15.21	2459
LITTLE RIVER	407	12.55	1210	37.31	3243
LOGAN	1276	27.10	1236	26.25	4708
LONOKE	1099	17.78	957	15.48	6181
MADISON	485	25.43	133	6.97	1907
MARION	416	18.81	307	13.88	2212
MILLER	1227	15.73	1436	18.41	7798
MISSISSIPPI	1073	13.00	1288	15.61	8252
MONROE	546	16.35	319	9.55	3339
MONTGOMERY	656	39.61	155	9.36	1656
NEVADA	786	20.84	1052	27.89	3772
NEWTON	221	20.60	104	9.69	1073
OUACHITA	2999	38.10	1675	21.28	7872
PERRY	415	17.26	456	18.97	2404
PHILLIPS	529	17.57	410	13.62	3010
PIKE	761	26.01	439	15.00	2926
POINSETT	1352	25.07	451	8.36	5392
POLK	982	26.02	810	21.46	3774
POPE	1447	18.18	839	10.54	7958
PRAIRIE	740	23.09	488	15.23	3205
PULASKI	8944	20.78	14468	33.61	43044
RANDOLPH	896	22.61	509	12.85	3962
ST. FRANCIS	1137	16.80	1499	22.15	6768
SALINE	2760	26.36	2177	20.79	10469
SCOTT	1138	32.57	570	16.31	3494
SEARCY	157	17.12	97	10.58	917
SEBASTIAN	4903	37.20	2293	17.40	13181
SEVIER	896	26.29	580	17.02	3408
SHARP	979	24.80	332	8.41	3948
STONE	895	31.83	418	14.86	2812
UNION	1664	18.44	2767	30.66	9026
VAN BUREN	1210	30.33	526	13.18	3990
WASHINGTON	2227	28.88	1122	14.55	7710
WHITE	2003	21.40	1794	19.17	9360
WOODRUFF	295	11.58	211	8.28	2548
YELL	1021	21.38	828	17.34	4775
TOTAL	90,308	21.84	78,809	19.06	413,570

Land Commissioner's Race, Congressional District 1 - Democratic Primary

COUNTIES	JOHN BURNETT	BOB SCROGGIN	MS. SAM JONES	W.J. BILL MCCUEN	R.M. BOB TRAYLOR	TOTAL	PERC.
CLAY	558	303	808	975	271	2915	33.45
CRAIGHEAD	2408	761	3025	1773	1229	9196	32.89
CRITTENDEN	388	722	1191	503	499	3303	36.06
CROSS	890	459	2084	761	426	4620	45.11
FULTON	372	210	1254	391	458	2685	46.70
GREENE	1649	594	2588	1276	793	6900	37.51
INDEPENDENCE	1079	879	2225	1334	1423	6940	34.55
IZARD	310	243	911	420	546	2430	24.30
JACKSON	363	1508	1478	627	359	4335	34.79
LAWRENCE	631	682	1635	1033	444	4425	36.95
LEE	446	465	1431	791	479	3612	39.62
MISSISSIPPI	3109	532	2250	1073	1288	8252	37.67
MONROE	579	754	1141	546	319	3339	34.17
PHILLIPS	480	181	1410	529	410	3010	46.84
POINSETT	1104	621	1864	1352	451	5392	34.57
RANDOLPH	939	386	1232	896	509	3962	31.10
ST. FRANCIS	1198	396	2538	1137	1499	6768	3730
SHARP	580	823	1234	979	332	3948	31.26
STONE	428	246	825	895	418	2812	31.83
VAN BUREN	828	458	968	1210	526	3990	30.33
WOODRUFF	371	1223	448	295	211	2548	48.00
TOTALS	18,710	11,946	32,540	18,796	12,890	94,882	
	19.72%	12.59%	34.29%	19.81%	13.59%		

Land Commissioner's Race, Congressional District 2 - Democratic Primary

COUNTIES	JOHN BURNETT	BOB SCROGGIN	MS. SAM JONES	W.J. BILL MCCUEN	R.M. BOB TRAYLOR	TOTAL	PERC.
ARKANSAS	312	796	2033	1140	642	5423	37.49
CLEBURNE	983	682	2082	1065	892	5704	36.50
CONWAY	1615	1012	1461	766	809	5663	28.54
FAULKNER	1031	1851	2144	1307	2098	8431	24.97
LONOKE	938	779	2408	1099	957	6181	38.96
PRAIRIE	467	374	1136	740	488	3205	35.44
PULASKI	5714	3753	10165	8944	14468	43044	33.61
SALINE	1674	880	2978	2760	2177	10469	28.45
WHITE	1369	1571	2623	2003	1794	9360	28.02
TOTALS	14,603	11,698	27,000	19,824	24,325	97,450	
	14.99%	12.00%	27.71%	20.34%	24.96%		

Land Commissioner's Race, Congressional District 3 - Democratic Primary

COUNTIES	JOHN BURNETT	BOB SCROGGIN	MS. SAM JONES	W.J. BILL MCCUEN	R.M. BOB TRAYLOR	TOTAL	PERC.
BAXTER	730	433	1324	876	561	3924	33.74
BENTON	1547	258	1081	777	460	4123	37.52
BOONE	325	277	1329	655	396	2982	44.57
CARROLL	832	409	914	443	254	2852	32.05
CRAWFORD	788	611	1735	2114	925	6173	34.25
FRANKLIN	1021	411	1355	1619	704	5110	31.68
GARLAND	1685	4025	5641	1739	2181	15271	36.94
JOHNSON	572	515	1381	1526	922	4916	31.04
LOGAN	853	289	1054	1276	1236	4708	27.10
MADISON	489	85	715	485	133	1907	37.49
MARION	348	204	937	416	307	2212	42.36
MONTGOMERY	290	137	418	656	155	1656	39.61
NEWTON	116	174	458	221	104	1073	42.60
PERRY	396	261	876	415	456	2404	36.44
POLK	459	366	1157	982	810	3774	30.66
POPE	3740	399	1533	1447	839	7958	47.00
SCOTT	522	235	1029	1138	570	3494	32.57
SEARCY	228	99	336	157	97	917	36.64
SEBASTIAN	1987	806	3192	4903	2293	13181	37.20
WASHINGTON	1532	468	2361	2227	1122	7710	30.62
YELL	1100	466	1360	1021	828	4775	28.48
TOTALS	19,560	10,928	30,186	25,093	15,353	101,120	
	19.34%	10.80%	29.86%	24.82%	15.18%		

Land Commissioner's Race, Congressional District 4 - Democratic Primary

COUNTIES	JOHN BURNETT	BOB SCROGGIN	MS. SAM JONES	W.J. BILL MCCUEN	R.M. BOB TRAYLOR	TOTALS	PERC.
ASHLEY	582	1095	2073	1380	968	6098	34.00
BRADLEY	241	317	987	704	614	2863	34.47
CALHOUN	417	202	897	407	367	2290	39.17
CHICOT	715	295	1465	894	1149	4518	32.43
CLARK	984	540	1905	1123	1035	5587	34.10
CLEVELAND	307	222	1057	587	607	2780	38.02
COLUMBIA	474	875	1450	1585	848	5232	30.29
DALLAS	880	333	1576	866	617	4272	36.89
DESHA	327	279	1333	794	1235	3968	33.59
DREW	426	726	1121	772	593	3638	30.81
GRANT	463	573	1520	1207	699	4462	34.07
HEMPSTEAD	1164	676	2910	962	939	6651	43.75
HOT SPRING	850	687	2171	1783	1505	6995	31.03
HOWARD	401	206	1014	918	470	3009	33.70
JEFFERSON	1909	1072	3506	2508	4541	13536	32.79
LAFAYETTE	742	339	950	633	521	3185	29.83
LINCOLN	265	138	950	732	374	2459	38.63
LITTLE RIVER	433	189	1004	407	1210	3243	37.31
MILLER	1085	1196	2854	1227	1436	7798	36.60
NEVADA	440	288	1206	786	1052	3772	31.97
OUACHITA	744	555	1899	2999	1675	7872	38.10
PIKE	652	322	752	761	439	2926	26.01
SEVIER	375	210	1347	896	580	3408	39.52
UNION	1399	519	2677	1664	2767	9026	30.66
TOTALS	16,275	11,854	39,063	26,595	26,241	120,028	
	13.56%	9.88%	32.54%	21.86%	22.16%		

Land Commissioner's Race, Democratic Primary Run-off, June 10, 1980

COUNTIES	MRS. SAM JONES	PERC.	JUDGE W.J. BILL MCCUEN	PERC.	TOTAL
ARKANSAS	1825	49.75	1843	50.25	3668
ASHLEY	2701	51.24	2570	48.76	5271
BAXTER	1907	52.32	1738	47.68	3645
BENTON	310	44.10	393	55.90	703
BOONE	1002	51.15	957	48.85	1959
BRADLEY	558	40.12	833	59.88	1391
CALHOUN	1129	53.94	964	46.06	2093
CARROLL	402	28.84	992	71.16	1394
CHICOT	597	52.55	539	47.45	1136
CLARK	2943	50.71	2861	49.29	5804
CLAY	366	40.40	540	59.60	906
CLEBURNE	1427	40.05	2136	59.95	3563
CLEVELAND	1379	47.58	1519	52.42	2898
COLUMBIA	2877	53.47	2504	46.53	5381
CONWAY	1206	44.77	1488	55.23	2694
CRAIGHEAD	3918	47.41	4346	52.59	8264
CRAWFORD	2295	40.53	3368	59.47	5663
CRITTENDEN	1401	49.96	1403	50.04	2804
CROSS	520	54.00	443	46.00	963
DALLAS	1763	49.04	1832	50.96	3595
DESHA	405	38.61	644	61.39	1049
DREW	617	41.55	868	58.45	1485
FAULKNER	3570	45.50	4276	54.50	7846
FRANKLIN	1492	35.17	2750	64.83	4242
FULTON	1667	59.79	1121	40.21	2788
GARLAND	6182	59.28	4247	40.72	10429
GRANT	996	42.67	1338	57.33	2334
GREENE	2874	42.56	3879	57.44	6753
HEMPSTEAD	3728	55.99	2930	44.01	6658
HOT SPRING	2339	41.12	3349	58.88	5688
HOWARD	669	47.51	739	52.49	1408
INDEPENDENCE	2258	49.96	2262	50.04	4520
IZARD	885	57.02	667	42.98	1552
JACKSON	809	50.53	792	49.47	1601
JEFFERSON	6697	43.27	8782	56.73	15479
JOHNSON	800	40.88	1157	59.12	1957
LAFAYETTE	1500	49.08	1556	50.92	3056
LAWRENCE	419	45.79	496	54.21	915
LEE	479	54.06	407	45.94	886
LINCOLN	570	44.99	697	55.01	1267
LITTLE RIVER	456	58.46	324	41.54	780
LOGAN	1718	35.29	3150	64.71	4868
LONOKE	1273	44.71	1574	55.29	2847
MADISON	793	58.44	564	41.56	1357
MARION	1355	55.72	1077	44.28	2432
MILLER	4156	58.92	2898	41.08	7054
MISSISSIPPI	1128	50.70	1097	49.30	2225
MONROE	498	56.08	390	43.92	888
MONTGOMERY	287	38.52	458	61.48	745
NEVADA	1249	44.96	1529	55.04	2778
NEWTON	136	64.15	76	35.85	212
OUACHITA	2154	42.78	2881	57.22	5035
PERRY	428	47.87	466	52.13	894
PHILLIPS	740	61.26	468	38.74	1208
PIKE	1328	41.50	1872	58.50	3200
POINSETT	3379	49.07	3507	50.93	6886
POLK	1493	51.73	1393	48.27	2886
POPE	2811	40.62	4109	59.38	6920
PRAIRIE	1479	52.73	1326	47.27	2805
PULASKI	7539	32.60	15589	67.40	23128
RANDOLPH	1676	49.62	1702	50.38	3378
ST. FRANCIS	3225	50.47	3165	49.53	6390
SALINE	1442	39.49	2210	60.51	3652
SCOTT	1207	35.06	2236	64.94	3443
SEARCY	181	44.58	225	55.42	406
SEBASTIAN	764	32.40	1594	67.60	2358
SEVIER	510	57.69	374	42.31	884
SHARP	1813	49.05	1883	50.95	3696
STONE	959	43.43	1249	56.57	2208
UNION	4343	48.84	4550	51.16	8893
VAN BUREN	1738	40.65	2538	59.35	4276
WASHINGTON	2918	41.17	4170	58.83	7088
WHITE	1611	39.72	2445	60.28	4056
WOODRUFF	954	48.90	997	51.10	1951
YELL	571	40.76	830	59.24	1401
TOTALS	127,794	45.81	151,142	54.19	278,936

Land Commissioner's Race, Congressional District 1 - Democratic Primary Run-off - June 10, 1980

COUNTIES	MRS. SAM JONES	W.J. BILL MCCUEN	TOTAL	PERC.
CLAY	366	540	906	59.6
CRAIGHEAD	3918	4346	8264	52.6
CRITTENDEN	1401	1403	2804	50.0
CROSS	520	443	963	54.0
FULTON	1667	1121	2788	59.8
GREENE	2874	3879	6753	57.4
INDEPENDENCE	2258	2262	4520	50.0
IZARD	885	667	1552	57.0
JACKSON	809	792	1601	50.5
LAWRENCE	419	496	915	54.2
LEE	479	407	886	54.1
MISSISSIPPI	1128	1097	2225	50.7
MONROE	498	390	888	56.1
PHILLIPS	740	468	1208	61.3
POINSETT	3379	3507	6886	50.9
RANDOLPH	1676	1702	3378	50.3
ST. FRANCIS	3225	3165	6390	50.5
SHARP	1813	1883	3696	50.9
STONE	959	1249	2208	56.6
VAN BUREN	1738	2538	4276	59.3
WOODRUFF	954	997	1951	51.1
TOTAL	31,706	33,352	65,058	
	48.73%	51.27%		

Land Commissioner's Race, Congressional District 2 - Democratic Primary Run-off - June 10, 1980

COUNTIES	MRS. SAM JONES	W.J. BILL MCCUEN	TOTAL	PERC.
ARKANSAS	1825	1843	3668	50.3
CLEBURNE	1427	2136	3563	59.9
CONWAY	1206	1488	2694	55.2
FAULKNER	3570	4276	7846	54.5
LONOKE	1273	1574	2847	55.3
PRAIRIE	1479	1326	2805	52.7
PULASKI	7539	15589	23128	67.4
SALINE	1442	2210	3652	60.5
WHITE	1611	2445	4056	60.3
TOTALS	21,372	32,887	54,259	
	39.39%	60.61%		

LAND COMMISSIONER
DEMOCRATIC PRIMARY
MAY 27, 1980
Benton 37.5 %
Carroll 32.1 %
Boone 44.6%
Marion 42.4 %
Baxter 33.7%
Fulton 46.7 %
Randolph 31.1 %
Clay 33.5 %
Greene 37.5 %
Sharp 31.3%
Izard 37.5 %
Lawrence 37.0 %
Washington 30.6 %
Madison 37.5 %
Newton 42.6 %
Searcy 36.6 %
Stone 31.8 %
Independence 32.1 %
Craighead 32.9 %
Mississippi 37.7%
Crawford 34.3%
Franklin 31.7%
Johnson 31.0%
Pope 47.0%
Van Buren 30.3%
Cleburne 36.5 %
Jackson 34.8%
Poinsett 34.6 %
Sebastian 37.2%
Logan 27.1%
Yell 28.5%
Conway 28.5%
Faulkner 25.4%
White 28.0 %
Woodruff 48.0%
Cross 45.1 %
Crittenden 36.1%
Scott 32.6 %
Perry 36.4 %
Prairie 35.4%
St. Francis 37.5 %
Pulaski 33.6%
Lonoke 39.0%
Monroe 34.2%
Lee 39.6%
Saline 28.5 %
Polk 30.7 %
Montgomery 39.6 %
Garland 36.9 %
Phillips 46.8 %
Howard 33.7%
Pike 26.0%
Hot Spring 31.0%
Grant 34.1 %
Jefferson 33.6 %
Arkansas 37.5 %
Sevier 39.5%
Clark 34.1%
Dallas 36.9 %
Cleveland 38.0 %
Lincoln 38.6 %
Desha 33.6%
Hempstead 43.8%
Little River 37.3 %
Nevada 32.0%
Ouachita 38.1%
Calhoun 39.2 %
Bradley 34.5 %
Drew 30.8 %
Miller 36.6%
Lafayette 29.8%
Columbia 30.3 %
Union 30.7 %
Ashley 34.0 %
Chicot 32.4%
MRS SAM JONES
W.J. "BILL" McCUEN
JOHN BURNETT
R.M. "BOB" TRAYLOR
BOB SCROGGIN
ARKANSAS
PUBLISHED BY
PAUL RIVIERE
SECRETARY OF STATE

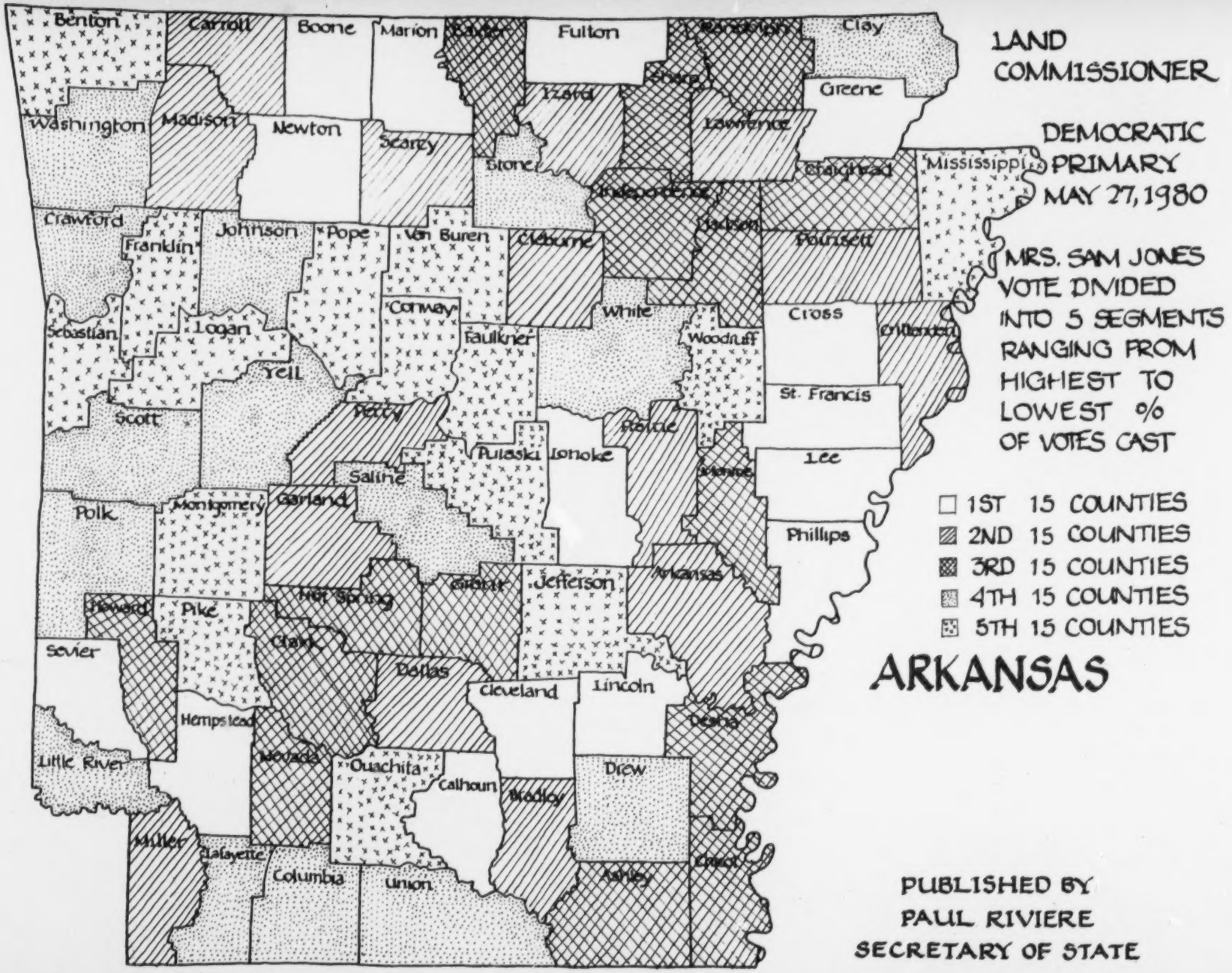

LAND COMMISSIONER

DEMOCRATIC PRIMARY MAY 27, 1980

MRS. SAM JONES VOTE DIVIDED INTO 5 SEGMENTS RANGING FROM HIGHEST TO LOWEST % OF VOTES CAST

- 1ST 15 COUNTIES
- 2ND 15 COUNTIES
- 3RD 15 COUNTIES
- 4TH 15 COUNTIES
- 5TH 15 COUNTIES

ARKANSAS

PUBLISHED BY
PAUL RIVIERE
SECRETARY OF STATE

Land Commissioner's Race, Congressional District 3 - Democratic Primary Run-off - June 10, 1980

COUNTIES	MRS. SAM JONES	W.J. BILL MCCUEN	TOTAL	PERC.
BENTON	310	393	703	55.9
BAXTER	1907	1738	3645	52.3
BOONE	1002	957	1959	51.2
CARROLL	402	992	1394	71.2
CRAWFORD	2295	3368	5663	59.5
FRANKLIN	1492	2750	4242	64.8
GARLAND	6182	4241	10429	59.3
JOHNSON	800	1157	1957	59.1
LOGAN	1718	3150	4868	64.7
MADISON	793	564	1357	58.4
MARION	1355	1077	2432	55.7
MONTGOMERY	287	458	745	61.5
NEWTON	136	76	212	64.2
PERRY	428	466	894	52.1
POLK	1493	1393	2886	51.7
POPE	2811	4109	6920	59.4
SCOTT	1207	2236	3443	64.9
SEARCY	181	225	406	55.4
SEBASTIAN	764	1594	2356	67.6
WASHINGTON	2918	4170	7088	58.8
YELL	571	830	1401	59.2
TOTALS	29,052	35,950	65,002	
	44.69%	55.31%		

Land Commissioner's Race, Congressional District 4 - Democratic Primary Run-off - June 10, 1980

COUNTIES	MRS. SAM JONES	W.J. BILL MCCUEN	TOTAL	PERC.
ASHLEY	2701	2570	5271	51.2
BRADLEY	558	833	1391	59.9
CALHOUN	1129	964	2093	53.9
CHICOT	597	539	1136	52.6
CLARK	2943	2861	5804	50.7
CLEVELAND	1379	1519	2898	52.4
COLUMBIA	2877	2504	5381	53.5
DALLAS	1763	1832	3595	51.0
DESHA	405	644	1049	61.4
DREW	617	868	1485	58.5
GRANT	956	1338	2334	57.3
HEMPSTEAD	3728	2930	6658	56.0
HOT SPRING	2339	3349	5688	58.9
HOWARD	669	739	1408	52.5
JEFFERSON	6697	8782	15479	56.7
LAFAYETTE	1500	1556	3056	50.9
LINCOLN	570	697	1267	55.0
LITTLE RIVER	456	324	780	58.5
MILLER	4156	2898	7054	58.9
NEVADA	1249	1529	2778	55.0
OUACHITA	2154	2881	5035	57.2
PIKE	1328	1872	3200	58.5
SEVIER	510	374	884	57.7
UNION	4343	4550	8893	51.2
TOTALS	45,664	48,953	94,617	
	48.26%	51.74%		

Supreme Court Chief Justice's Race - Democratic Primary - May 27, 1980

COUNTIES	RICHARD B. ADKISSON	PERC.	TOM F. DIGBY	PERC.	EUGENE K. HARRIS	PERC.	TOTAL
ARKANSAS	2107	38.57	1242	22.73	2114	38.70	5463
ASHLEY	2384	39.33	1023	16.88	2653	43.78	6060
BAXTER	1438	36.67	1324	33.77	1159	29.56	3921
BENTON	1257	32.91	1085	28.41	1477	38.68	3819
BOONE	1105	38.99	946	33.38	783	27.63	2834
BRADLEY	648	21.63	287	9.58	2061	68.79	2996
CALHOUN	1172	51.27	425	18.59	689	30.14	2286
CARROLL	798	28.89	1178	42.65	786	28.46	2762
CHICOT	3427	74.02	531	11.47	672	14.51	4630
CLARK	2690	48.46	1887	33.99	974	17.55	5551
CLAY	1344	46.36	786	27.11	769	26.53	2899
CLEBURNE	2406	42.09	2151	37.62	1160	20.29	5717
CLEVELAND	939	34.17	428	15.57	1381	50.25	2748
COLUMBIA	2043	40.66	1901	37.83	1081	21.51	5025
CONWAY	3381	59.76	1577	27.88	699	12.36	5657
CRAIGHEAD	3573	40.09	2178	24.43	3162	35.48	8913
CRAWFORD	2470	40.60	1508	24.79	2105	34.60	6083
CRITTENDEN	1122	36.17	603	19.44	1377	44.39	3102
CROSS	2108	45.86	887	19.29	1601	34.84	4596
DALLAS	2113	49.61	942	22.12	1204	28.27	4259
DESHA	2137	55.48	504	13.08	1211	31.44	3852
DREW	1262	34.51	603	16.49	1792	49.00	3657
FAULKNER	4965	57.03	1865	21.42	1876	21.55	8706
FRANKLIN	2020	39.71	1139	22.39	1928	37.90	5087
FULTON	786	31.38	780	31.14	939	37.48	2505
GARLAND	5691	39.21	5563	38.33	3260	22.46	14514
GRANT	2192	48.91	1049	23.40	1241	27.69	4482
GREENE	3439	50.63	1194	17.58	2159	31.79	6792
HEMPSTEAD	2013	29.40	2712	31.71	2663	38.89	6848
HOT SPRING	3333	47.10	2545	35.96	1199	16.94	7077
HOWARD	1596	53.04	592	19.67	821	27.28	3009
INDEPENDENCE	3095	45.29	2098	30.70	1640	24.00	6833
IZARD	1189	49.25	556	23.03	669	27.71	2414
JACKSON	1811	42.98	1190	28.23	1213	28.79	4214
JEFFERSON	3895	25.90	1533	10.19	9608	63.90	15036
JOHNSON	2499	51.76	1064	22.04	1265	26.20	4828
LAFAYETTE	1811	57.93	733	23.45	582	18.62	3126
LAWRENCE	1898	43.53	1194	27.39	1268	29.08	4360
LEE	1727	50.09	666	19.31	1055	30.60	3448
LINCOLN	1140	45.75	317	12.72	1035	41.53	2492
LITTLE RIVER	1591	51.49	737	23.85	762	24.66	3090
LOGAN	1879	40.22	1265	27.08	1528	32.70	4672
LONOKE	3132	50.06	2088	33.37	1037	16.57	6257
MADISON	1163	63.80	324	17.77	336	18.43	1823
MARION	867	40.40	580	27.03	699	32.57	2146
MILLER	3743	49.14	2166	28.44	1708	22.42	7617
MISSISSIPPI	3701	46.13	1437	17.91	2885	35.96	8023
MONROE	1859	56.63	675	20.56	749	22.81	3283
MONTGOMERY	754	46.72	430	26.64	430	26.64	1614
NEVADA	1470	39.63	1247	33.62	992	26.75	3709
NEWTON	264	2830	296	31.73	373	39.98	933
OUACHITA	3482	45.20	2523	32.75	1698	22.04	7703
PERRY	1418	59.63	672	28.26	288	12.11	2378
PHILLIPS	1195	40.85	672	22.97	1058	36.17	2925
PIKE	1436	49.97	780	27.14	658	22.89	2874
POINSETT	1950	37.02	810	15.38	2508	47.60	5268
POLK	1366	36.18	875	23.18	1534	40.64	3775
POPE	4913	62.11	1824	23.06	1173	14.83	7910
PRAIRIE	1729	53.35	711	21.94	801	24.71	3241
PULASKI	18766	40.75	20915	45.44	6345	13.81	46026
RANDOLPH	2417	60.85	587	14.78	968	24.37	3972
ST. FRANCIS	3957	58.95	1372	20.43	1384	20.62	6713
SALINE	4774	44.95	4137	38.95	1709	16.09	10620
SCOTT	1326	39.80	783	23.51	1222	36.69	3331
SEARCY	410	45.76	278	31.03	208	23.21	896
SEBASTIAN	5284	40.83	2581	19.94	5077	39.23	12942
SEVIER	1556	45.63	845	24.78	1009	29.59	3410
SHARP	1550	39.56	1106	28.23	1262	32.21	3918
STONE	1088	39.15	1089	39.19	602	21.66	2779
UNION	4136	46.98	2212	25.12	2456	27.90	8804
VAN BUREN	2061	52.59	1135	28.96	723	18.45	3919
WASHINGTON	2991	40.00	2162	28.92	2324	31.08	7477
WHITE	4932	51.71	2519	26.41	2086	21.87	9537
WOODRUFF	1175	48.39	568	23.39	685	28.21	2428
YELL	2885	61.10	1107	23.44	730	15.46	4722
TOTALS	184,244	44.58	113,754	27.52	115,338	27.90	413,336

Supreme Court Chief Justice's Race, Congressional District 1 - Democratic Primary

COUNTIES	RICHARD B. ADKISSON	TOM F. DIGBY	EUGENE K. HARRIS	TOTALS	PERC.
CLAY	1344	786	769	2899	46.36
CRAIGHEAD	3573	2178	3162	8913	40.09
CRITTENDEN	1122	603	1377	3102	44.39
CROSS	2108	887	1601	4596	45.86
FULTON	786	780	939	2505	37.48
GREENE	3439	1194	2159	6792	50.63
INDEPENDENCE	3095	2098	1640	6833	45.29
IZARD	1189	556	669	2414	49.25
JACKSON	1811	1190	1213	4214	42.98
LAWRENCE	1898	1194	1268	4360	43.53
LEE	1727	666	1055	3448	50.09
MISSISSIPPI	3701	1437	2885	8023	46.13
MONROE	1859	675	749	3283	56.63
PHILLIPS	1195	672	1058	2925	40.85
POINSETT	1950	810	2508	5268	47.60
RANDOLPH	2417	587	968	3972	60.85
ST. FRANCIS	3957	1372	1384	6713	58.95
SHARP	1550	1106	1262	3918	39.56
STONE	1088	1089	602	2779	39.19
VAN BUREN	2061	1135	723	3919	52.59
WOODRUFF	1175	568	685	2428	48.39
TOTALS	43,045	21,583	28,676	93,304	
	46.13%	23.13%	30.74%		

Supreme Court Chief Justice's Race, Congressional District 2 - Democratic Primary

COUNTIES	RICHARD B. ADKISSON	TOM F. DIGBY	EUGENE K. HARRIS	TOTALS	PERC.
ARKANSAS	2107	1242	2114	5463	38.70
CLEBURNE	2406	2151	1160	5717	42.09
CONWAY	3381	1577	699	5657	59.76
FAULKNER	4965	1865	1876	8706	57.03
LONOKE	3132	2088	1037	6257	50.06
PRAIRIE	1729	711	801	3241	53.35
PULASKI	18766	20915	6345	46026	45.44
SALINE	4774	4137	1709	10620	44.95
WHITE	4932	2519	2086	9537	51.71
TOTALS	46,192	37,205	17.827	101,224	
	45.64%	36.75%	17.61%		

Supreme Court Chief Justice's Race, Congressional District 3 - Democratic Primary

COUNTIES	RICHARD B. ADKISSON	TOM F. DIGBY	EUGENE K. HARRIS	TOTALS	PERC.
BAXTER	1438	1324	1159	3921	36.67
BENTON	1257	1085	1477	3819	38.68
BOONE	1105	946	783	2834	38.99
CARROLL	798	1178	786	2762	42.65
CRAWFORD	2470	1508	2105	6083	40.60
FRANKLIN	2020	1139	1928	5087	39.71
GARLAND	5691	5563	3260	14514	39.40
JOHNSON	2499	1064	1265	4828	51.76
LOGAN	1879	1265	1528	4672	40.22
MADISON	1163	324	336	1823	63.80
MARION	867	580	699	2146	40.40
MONTGOMERY	754	430	430	1614	46.72
NEWTON	264	296	373	933	35.53
PERRY	1418	672	288	2378	59.63
POLK	1366	875	1534	3775	40.64
POPE	4913	1824	1173	7910	62.11
SCOTT	1326	783	1222	3331	39.80
SEARCY	410	278	208	896	45.76
SEBASTIAN	5284	2581	5077	12942	40.83
WASHINGTON	2991	2162	2324	7477	40.00
YELL	2885	1107	730	4722	61.10
TOTAL	42,670	27,112	28,585	93,367	
	43.38%	27.56%	29.06%		

Supreme Court Chief Justice's Race, Congressional District 4 - Democratic Primary

COUNTIES	RICHARD B. ADKISSON	TOM F. DIGBY	EUGENE K. HARRIS	TOTAL	PERC.
ASHLEY	2384	1023	2653	6060	43.78
BRADLEY	648	287	2061	2996	68.79
CALHOUN	1172	425	689	2286	51.27
CHICOT	3427	531	672	4630	74.02
CLARK	2690	1887	974	5551	48.46
CLEVELAND	939	428	1381	2748	50.25
COLUMBIA	2043	1901	1081	5025	40.66
DALLAS	2113	942	1204	4259	49.61
DESHA	2137	504	1211	3852	55.48
DREW	1262	603	1792	3657	49.00
GRANT	2192	1049	1241	4482	48.91
HEMPSTEAD	2013	2172	2663	6848	38.89
HOT SPRING	3333	2545	1199	7077	47.10
HOWARD	1596	592	821	3009	53.04
JEFFERSON	3895	1533	9608	15036	63.89
LAFAYETTE	1811	733	582	3126	57.93
LINCOLN	1140	317	1035	2492	45.75
LITTLE RIVER	1591	737	762	3090	51.49
MILLER	3743	2166	1708	7617	49.14
NEVADA	1470	1247	992	3709	39.63
OUACHITA	3482	2523	1698	7703	45.20
PIKE	1436	780	658	2874	49.97
SEVIER	1556	845	1009	3410	45.63
UNION	4136	2212	2456	8804	46.98
TOTAL	52,209	27,982	40,145	120,336	
	43.39%	23.25%	33.36%		

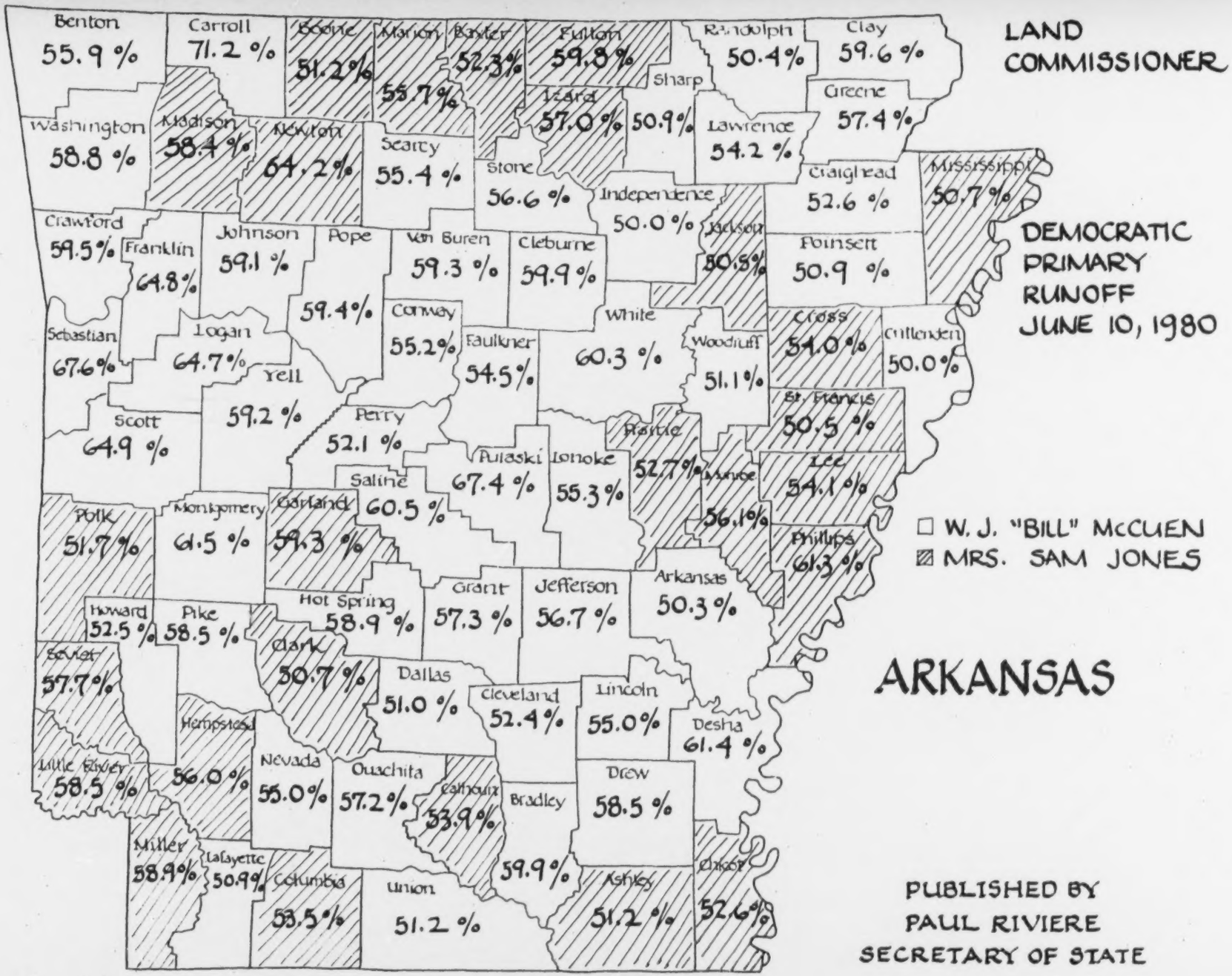
Benton 55.9 %
Carroll 71.2 %
Boone 51.2 %
Marion 55.7 %
Baxter 52.3 %
Fulton 59.8 %
Randolph 50.4 %
Clay 59.6 %
Sharp
Izard 57.0 %
50.9 %
Lawrence 54.2 %
Greene 57.4 %
Washington 58.8 %
Madison 58.4 %
Newton 64.2 %
Searcy 55.4 %
Stone 56.6 %
Craighead 52.6 %
Mississippi 50.7 %
Independence 50.0 %
Jackson 50.8 %
Poinsett 50.9 %
Crawford 59.5 %
Franklin 64.8 %
Johnson 59.1 %
Pope 59.4 %
Van Buren 59.3 %
Cleburne 59.9 %
Sebastian 67.6 %
Logan 64.7 %
Yell 59.2 %
Conway 55.2 %
Faulkner 54.5 %
White 60.3 %
Woodruff 51.1 %
Cross 54.0 %
Crittenden 50.0 %
St. Francis 50.5 %
Scott 64.9 %
Perry 52.1 %
Prairie 52.7 %
Lee 54.1 %
Polk 51.7 %
Montgomery 61.5 %
Garland 59.3 %
Saline 60.5 %
Pulaski 67.4 %
Lonoke 55.3 %
Monroe 56.1 %
Phillips 61.3 %
Howard 52.5 %
Pike 58.5 %
Hot Spring 58.9 %
Grant 57.3 %
Jefferson 56.7 %
Arkansas 50.3 %
Sevier 57.7 %
Clark 50.7 %
Dallas 51.0 %
Cleveland 52.4 %
Lincoln 55.0 %
Desha 61.4 %
Little River 58.5 %
Hempstead 56.0 %
Nevada 55.0 %
Ouachita 57.2 %
Calhoun 53.9 %
Bradley 59.9 %
Drew 58.5 %
Chicot 52.6 %
Miller 58.9 %
Lafayette 50.9 %
Columbia 53.5 %
Union 51.2 %
Ashley 51.2 %
LAND COMMISSIONER
DEMOCRATIC PRIMARY RUNOFF JUNE 10, 1980
W. J. "BILL" McCUEN
MRS. SAM JONES
ARKANSAS
PUBLISHED BY PAUL RIVIERE SECRETARY OF STATE

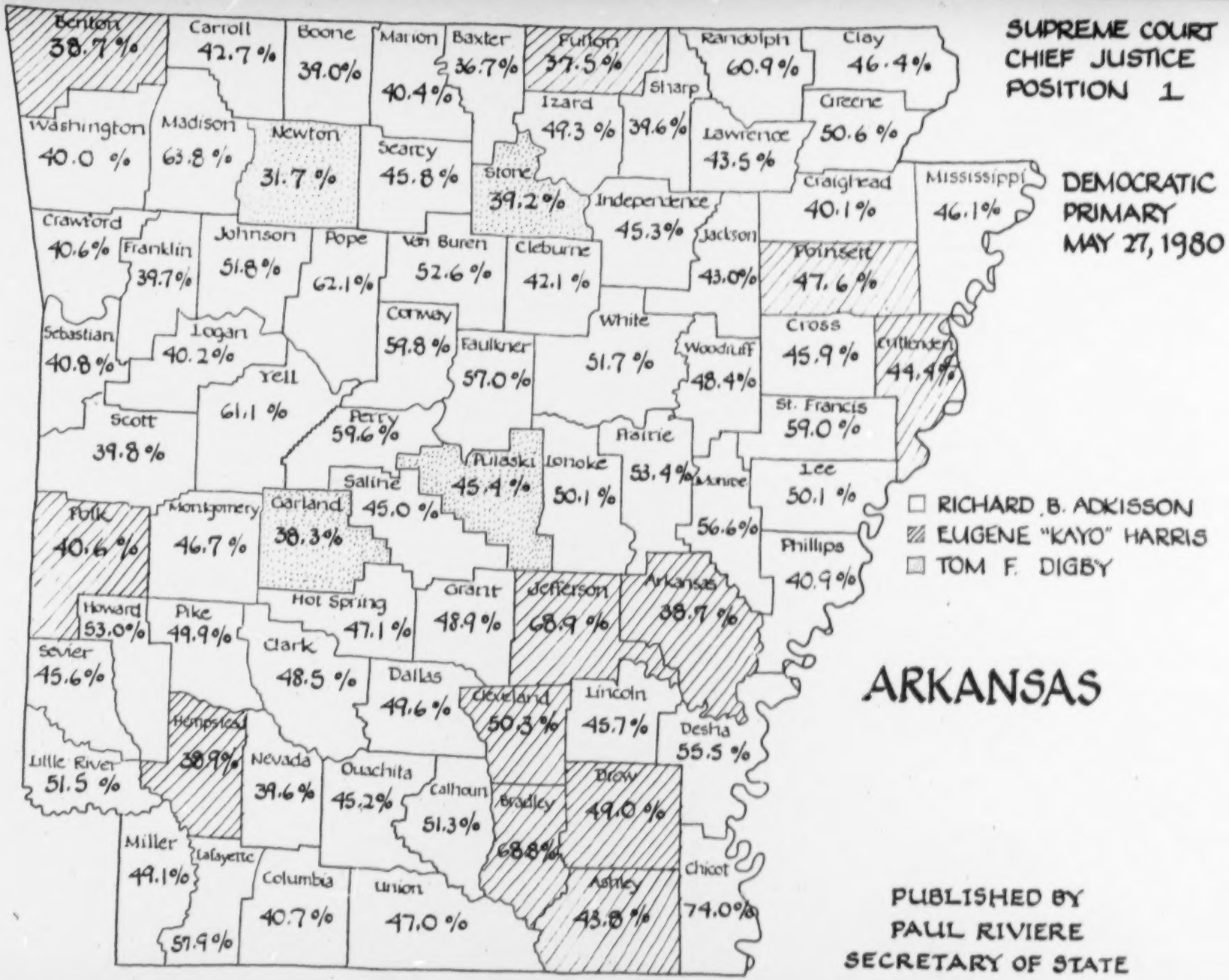
SUPREME COURT
CHIEF JUSTICE
POSITION 1
DEMOCRATIC
PRIMARY
MAY 27, 1980
RICHARD B. ADKISSON
EUGENE "KAYO" HARRIS
TOM F. DIGBY
ARKANSAS
PUBLISHED BY
PAUL RIVIERE
SECRETARY OF STATE
Benton 38.7%
Carroll 42.7%
Boone 39.0%
Marion 40.4%
Baxter 36.7%
Fulton 37.5%
Randolph 60.9%
Clay 46.4%
Sharp 39.6%
Izard 49.3%
Greene 50.6%
Lawrence 43.5%
Washington 40.0%
Madison 63.8%
Newton 31.7%
Searcy 45.8%
Stone 39.2%
Craighead 40.1%
Mississippi 46.1%
Crawford 40.6%
Franklin 39.7%
Johnson 51.8%
Pope 62.1%
Van Buren 52.6%
Cleburne 42.1%
Independence 45.3%
Jackson 43.0%
Poinsett 47.6%
Sebastian 40.8%
Logan 40.2%
Yell 61.1%
Conway 59.8%
Faulkner 57.0%
White 51.7%
Woodruff 48.4%
Cross 45.9%
Crittenden 44.4%
Scott 39.8%
Perry 59.6%
Prairie 53.4%
St. Francis 59.0%
Pulaski 45.4%
Lonoke 50.1%
Monroe 56.6%
Lee 50.1%
Saline 45.0%
Polk 40.6%
Montgomery 46.7%
Garland 38.3%
Phillips 40.9%
Howard 53.0%
Pike 49.9%
Hot Spring 47.1%
Grant 48.9%
Jefferson 68.9%
Arkansas 38.7%
Sevier 45.6%
Clark 48.5%
Dallas 49.6%
Cleveland 50.3%
Lincoln 45.7%
Desha 55.5%
Hempstead 38.9%
Little River 51.5%
Nevada 39.6%
Ouachita 45.2%
Calhoun 51.3%
Bradley 68.8%
Drew 49.0%
Miller 49.1%
Lafayette 57.9%
Columbia 40.7%
Union 47.0%
Ashley 43.8%
Chicot 74.0%

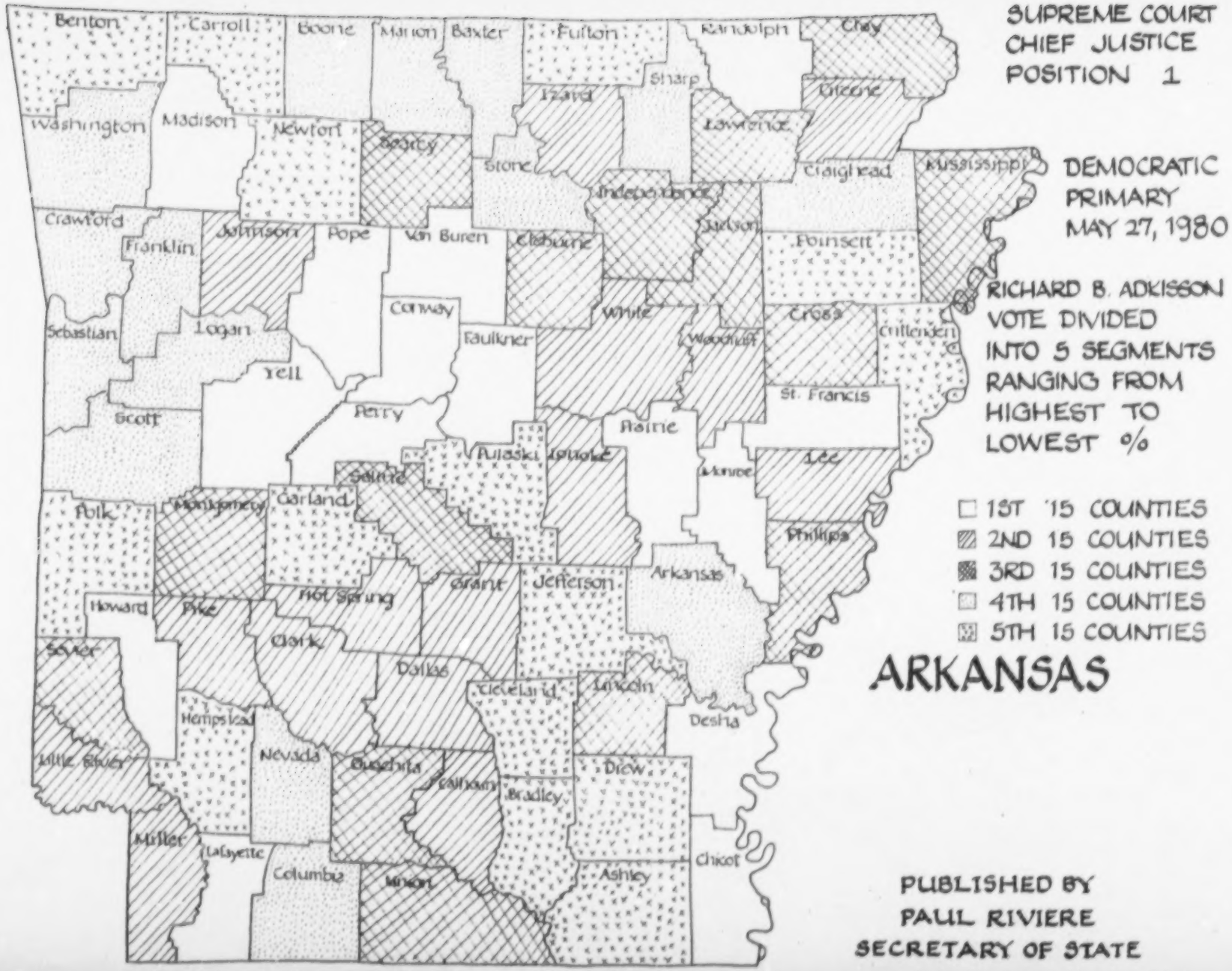

SUPREME COURT
CHIEF JUSTICE
POSITION 1

DEMOCRATIC
PRIMARY
MAY 27, 1980

RICHARD B. ADKISSON
VOTE DIVIDED
INTO 5 SEGMENTS
RANGING FROM
HIGHEST TO
LOWEST %

- ☐ 1ST 15 COUNTIES
- ▨ 2ND 15 COUNTIES
- ▩ 3RD 15 COUNTIES
- ☐ 4TH 15 COUNTIES
- ▩ 5TH 15 COUNTIES

ARKANSAS

PUBLISHED BY
PAUL RIVIERE
SECRETARY OF STATE

Supreme Court Chief Justice, Position 1 - Democratic Primary Run-off - June 10, 1980

COUNTIES	RICHARD B. ADKISSON	PERC.	EUGENE KAYO HARRIS	PERC.	TOTAL
ARKANSAS	1855	50.64	1808	49.36	3663
ASHLEY	3016	56.78	2296	43.22	5312
BAXTER	1907	54.38	1600	45.62	3507
BENTON	276	39.94	415	60.06	691
BOONE	812	42.78	1086	57.22	1898
BRADLEY	270	19.05	1147	80.95	1417
CALHOUN	1034	49.83	1041	50.17	2075
CARROLL	607	45.74	720	54.26	1327
CHICOT	944	81.87	209	18.13	1153
CLARK	3731	64.48	2055	35.52	5786
CLAY	559	63.09	327	36.91	886
CLEBURNE	2317	65.30	1231	34.70	3548
CLEVELAND	1135	38.95	1779	61.05	2914
COLUMBIA	3458	64.11	1936	35.89	5394
CONWAY	1892	71.21	765	28.79	2657
CRAIGHEAD	3711	45.19	4501	54.81	8212
CRAWFORD	3049	53.81	2617	46.19	5666
CRITTENDEN	1446	52.39	1314	47.61	2760
CROSS	442	46.2	504	53.28	946
DALLAS	2195	61.54	1366	38.36	3561
DESHA	474	44.97	580	55.03	1054
DREW	707	47.61	778	52.39	1485
FAULKNER	5738	70.22	2434	29.78	8172
FRANKLIN	2424	57.52	1790	42.50	4214
FULTON	1217	46.31	1411	53.69	2628
GARLAND	6398	62.82	3787	37.18	10185
GRANT	1317	56.09	1031	43.91	2348
GREENE	3651	55.77	2896	44.23	6547
HEMPSTEAD	2746	41.69	3841	58.31	6587
HOT SPRING	3728	66.18	1905	33.82	5633
HOWARD	825	58.93	575	41.07	1400
INDEPENDENCE	2656	59.73	1791	40.27	4447
IZARD	1021	66.60	512	33.40	1533
JACKSON	937	58.42	667	41.58	1604
JEFFERSON	3818	23.32	12551	76.68	16369
JOHNSON	1310	67.39	634	32.61	1944
LAFAYETTE	1891	64.15	1057	35.85	2948
LAWRENCE	578	63.24	336	36.76	914
LEE	538	61.21	341	38.79	879
LINCOLN	520	41.07	746	58.93	1266
LITTLE RIVER	500	64.43	276	35.57	776
LOGAN	2777	58.33	1984	41.67	4761
LONOKE	1730	60.74	1118	39.26	2848
MADISON	906	69.75	393	30.25	1299
MARION	1192	51.18	1137	48.82	2329
MILLER	5016	73.52	1807	26.48	6823
MISSISSIPPI	1447	63.41	835	36.59	2282
MONROE	497	56.74	379	43.26	876
MONTGOMERY	495	66.53	249	33.47	744
NEVADA	1551	56.79	1180	43.21	2731
NEWTON	56	26.79	153	73.21	209
OUACHITA	2300	45.84	2717	54.16	5017
PERRY	588	65.92	304	34.08	892
PHILLIPS	608	50.04	607	49.96	1215
PIKE	2021	64.42	1116	35.58	3137
POINSETT	3558	53.53	3089	46.47	6647
POLK	1507	53.78	1295	46.22	2802
POPE	5471	78.87	1466	21.13	6937
PRAIRIE	1796	64.44	991	35.56	2787
PULASKI	11107	46.67	12691	53.33	23798
RANDOLPH	2248	67.37	1089	32.63	3337
ST. FRANCIS	4056	65.72	2116	34.28	6172
SALINE	1952	53.57	1692	46.43	3644
SCOTT	1863	56.63	1427	43.37	3290
SEARCY	188	48.33	201	51.67	389
SEBASTIAN	992	41.77	1383	58.23	2375
SEVIER	485	54.99	397	45.01	882
SHARP	2125	58.40	1514	41.60	3639
STONE	1498	70.43	629	29.57	2127
UNION	4952	55.95	3898	44.05	8850
VAN BUREN	2807	66.22	1432	33.78	4239
WASHINGTON	3907	55.51	3131	44.49	7038
WHITE	2573	62.60	1537	37.40	4110
WOODRUFF	1247	64.88	675	35.12	1922
YELL	1072	75.65	345	24.35	1417
TOTALS	154,238	55.51	123,633	44.49	277,871

Supreme Court Chief Justice, Position 1, Congressional District 1 - Democratic Primary Run-off - June 10, 1980

COUNTIES	RICHARD B. ADKISSON	EUGENE KAYO HARRIS	TOTAL	PERC.
CLAY	559	327	886	63.1
CRAIGHEAD	3711	4501	8212	54.8
CRITTENDEN	1446	1314	2760	52.4
CROSS	442	504	946	53.0
FULTON	1217	1411	2628	53.7
GREENE	3651	2896	6547	55.8
INDEPENDENCE	2656	1791	4447	59.7
IZARD	1021	512	1533	66.6
JACKSON	937	667	1604	58.4
LAWRENCE	578	336	914	63.2
LEE	538	341	879	61.2
MISSISSIPPI	1447	835	2282	63.4
MONROE	497	379	876	56.7
PHILLIPS	608	607	1215	50.0
POINSETT	3558	3089	647	53.5
RANDOLPH	2248	1089	3337	67.4
ST. FRANCIS	4056	2116	6172	65.7
SHARP	2125	1514	3639	58.4
STONE	1498	629	2127	70.4
VAN BUREN	2807	1432	4239	66.2
WOODRUFF	1247	675	1922	64.9
TOTALS	36,847	26,965	63,812	
	57.74%	42.26%		

Supreme Court Chief Justice, Position 1, Congressional District 2 - Democratic Primary Run-off - June 10, 1980

COUNTIES	RICHARD B. ADKISSON	EUGENE KAYO HARRIS	TOTAL	PERC.
ARKANSAS	1855	1808	3663	50.6
CLEBURNE	2317	1231	3548	65.3
CONWAY	1892	765	2657	71.2
FAULKNER	5738	2434	8172	70.2
LONOKE	1730	1118	2848	60.7
PRAIRIE	1796	991	2787	64.4
PULASKI	11107	12691	23798	53.3
SALINE	1952	1692	3644	53.6
WHITE	2573	1537	4110	62.6
TOTALS	30,960	24,267	55,227	
	56.06%	43.94%		

Supreme Court Chief justice, Position 1, Congressional District 3 - Democratic Primary Run-off - June 10, 1980

COUNTIES	RICHARD B. ADKISSON	EUGENE KAYO HARRIS	TOTAL	PERC.
BAXTER	1907	1600	3507	54.4
BENTON	276	415	691	60.1
BOONE	812	1086	1898	57.2
CARROLL	607	720	1327	54.3
CRAWFORD	3049	2617	5666	53.8
FRANKLIN	2424	1790	4214	57.5
GARLAND	6398	3787	10185	62.8
JOHNSON	1310	634	1944	67.4
LOGAN	2777	1984	4761	58.3
MADISON	906	393	1299	69.7
MARION	1192	1137	2329	51.2
MONTGOMERY	495	249	744	66.5
NEWTON	56	153	209	73.2
PERRY	588	304	892	65.9
POLK	1507	1295	2802	53.8
POPE	5471	1466	6931	78.9
SCOTT	1863	1427	3290	56.6
SEARCY	188	201	389	51.7
SEBASTIAN	992	1383	2375	58.2
WASHINGTON	3907	3131	7038	55.5
YELL	1072	345	1417	75.6
TOTALS	37,797	26,117	63,914	
	59.14%	40.86%		

Supreme Court Chief Justice, Position 1, Congressional District 4 - Democratic Primary Run-off - June 10, 1980

COUNTIES	RICHARD B. ADKISSON	EUGENE KAYO HARRIS	TOTAL	PERC.
ASHLEY	3016	2296	5312	56.8
BRADLEY	270	1147	1417	80.9
CALHOUN	1034	1041	2075	50.2
CHICOT	944	209	1153	81.9
CLARK	3731	2055	5386	64.5
CLEVELAND	1135	1779	2914	61.1
COLUMBIA	3458	1936	5394	64.1
DESHA	474	580	1054	55.1
DREW	707	778	1485	52.4
DALLAS	2195	1366	3561	61.6
GRANT	1317	1031	2348	56.1
HEMPSTEAD	2746	3841	6587	58.3
HOT SPRING	3728	1905	5633	66.2
HOWARD	825	575	1400	58.9
JEFFERSON	3818	12551	16369	76.7
LAFAYETTE	1891	1057	2948	64.2
LINCOLN	520	746	1266	58.9
LITTLE RIVER	500	276	776	64.4
MILLER	5016	1807	6823	73.5
NEVADA	1551	1180	2731	56.8
OUACHITA	2300	2717	5017	54.2
PIKE	2021	1116	3137	64.4
SEVIER	485	397	882	55.0
UNION	4952	3898	8850	56.0
TOTALS	48,634	46,284	94,918	
	51.24	48.76		

Supreme Court Position 4 - Democratic Primary - May 27, 1980

COUNTIES	ROBERT H. DUDLEY	PERC.	JOHN T. HARMON	PERC.	TOTALS
ARKANSAS	3385	64.33	1877	35.67	5262
ASHLEY	3453	57.34	2569	42.66	6022
BAXTER	2362	60.09	1569	39.91	3931
BENTON	2001	53.29	1754	46.71	3755
BOONE	1412	53.57	1224	46.43	2636
BRADLEY	1755	61.86	1082	38.14	2837
CALHOUN	1516	66.78	754	33.22	2270
CARROLL	1511	54.51	1261	45.59	2772
CHICOT	3003	67.57	1441	32.43	4444
CLARK	3291	61.62	2050	38.38	5341
CLAY	1818	63.43	1048	36.57	2866
CLEBURNE	2755	50.10	2744	49.90	5499
CLEVELAND	1829	66.32	929	33.68	2758
COLUMBIA	2926	61.61	1823	38.39	4749
CONWAY	3523	63.93	1988	36.07	5511
CRAIGHEAD	6066	68.95	2732	31.05	8798
CRAWFORD	3864	64.46	2130	35.54	5994
CRITTENDEN	1958	66.73	976	33.27	2934
CROSS	2784	62.69	1657	37.31	4441
DALLAS	2813	67.02	1384	32.98	4197
DESHA	2060	59.26	1416	40.74	3476
DREW	2198	61.99	1348	38;01	3546
FAULKNER	4264	52.77	3817	47.23	8081
FRANKLIN	3212	64.46	1771	35.54	4983
FULTON	1783	65.84	925	34.16	2708
GARLAND	7095	49.95	7109	50.05	14204
GRANT	1737	39.01	2716	60.99	4453
GREENE	4434	66.35	2249	33.65	6683
HEMPSTEAD	3348	51.22	3189	48.78	6537
HOT SPRING	2474	35.88	4422	64.12	6896
HOWARD	1665	55.82	1318	44.18	2983
INDEPENDENCE	3738	53.99	3186	46.01	6924
IZARD	1548	63.94	873	36.06	2421
JACKSON	3321	75.24	1093	24.76	4414
JEFFERSON	8571	65.80	4454	34.20	13025
JOHNSON	2929	61.31	1848	38.69	4777
LAFAYETTE	1702	54.32	1431	45.68	3133
LAWRENCE	3108	70.25	1316	29.75	4424
LEE	2179	63.88	1232	36.12	3411
LINCOLN	1004	40.83	1455	59.17	2459
LITTLE RIVER	2004	65.64	1049	34.36	3053
LOGAN	2889	61.89	1779	38.11	4668
LONOKE	3231	52.79	2889	47.21	6120
MADISON	858	46.18	1000	53.82	1858
MARION	1167	55.20	947	44.80	2114
MILLER	4527	60.16	2998	39.84	7525
MISSISSIPPI	5500	70.37	2316	29.63	7816
MONROE	2159	66.84	1071	33.16	3230
MONTGOMERY	922	57.84	672	42.16	1594
NEVADA	2288	62.38	1380	37.62	3668
NEWTON	418	43.54	542	56.46	960
OUACHITA	4528	61.19	2872	38.81	7400
PERRY	1422	60.80	917	39.20	2339
PHILLIPS	1745	62.84	1032	37.16	2777
PIKE	1663	58.47	1181	41.53	2844
POINSETT	3561	68.89	1608	31.11	5169
POLK	2143	57.73	1569	42.27	3712
POPE	4306	56.67	3293	43.33	7599
PRAIRIE	2040	64.05	1145	35.95	3185
PULASKI	27592	64.94	14898	35.06	42490
RANDOLPH	3534	83.35	706	16.65	4240
ST. FRANCIS	4706	70.49	1970	29.51	6676
SALINE	4950	47.00	5581	53.00	10531
SCOTT	2233	66.10	1145	33.90	3378
SEARCY	524	59.34	359	40.66	883
SEBASTIAN	8461	67.33	4106	32.67	12567
SEVIER	1974	58.21	1417	41.79	3391
SHARP	2754	68.25	1281	31.75	4035
STONE	1667	61.26	1054	38.74	2721
UNION	5873	68.94	2646	31.06	8519
VAN BUREN	2209	56.51	1700	43.49	3909
WASHINGTON	4512	64.07	2530	35.93	7042
WHITE	4749	51.56	4462	48.44	9211
WOODRUFF	1646	67.51	792	32.49	2438
YELL	2889	60.45	1890	39.55	4779
TOTALS	244,039	60.86	156,957	39.14	400,996

Supreme Court Position 4 Race, Congressional District 1 - Democratic Primary

COUNTIES	ROBERT H. DUDLEY	JOHN T. HARMON	TOTAL	PERC.
CLAY	1818	1048	2866	63.43
CRAIGHEAD	6066	2732	8798	68.95
CRITTENDEN	1958	976	2934	66.73
CROSS	2784	1657	4441	62.69
FULTON	1783	925	2708	65.84
GREENE	4434	2249	6683	66.35
INDEPENDENCE	3738	3186	6924	53.99
IZARD	1548	873	2421	63.94
JACKSON	3321	1093	4414	75.24
LAWRENCE	3108	1316	4424	70.25
LEE	2179	1232	3411	63.88
MISSISSIPPI	5500	2316	7816	70.37
MONROE	2159	1071	3230	66.84
PHILLIPS	1745	1032	2777	62.84
POINSETT	3561	1608	5169	68.89
RANDOLPH	3534	706	4240	83.35
ST. FRANCIS	4706	1970	6676	70.49
SHARP	2754	1281	4035	68.25
STONE	1667	1054	2721	61.26
VAN BUREN	2209	1700	3909	56.51
WOODRUFF	1646	792	2438	67.51
TOTALS	62,227	30,817	93,035	
	66.88%	33.12%		

Supreme Court Position 4 Race, Congressional District 2 - Democratic Primary

COUNTIES	ROBERT H. DUDLEY	JOHN T. HARMON	TOTAL	PERC.
ARKANSAS	3385	1877	5262	64.33
CLEBURNE	2755	2744	5499	50.10
CONWAY	3523	1988	5511	63.93
FAULKNER	4264	3187	8081	52.77
LONOKE	3231	2889	6120	52.79
PRAIRIE	2040	1145	3185	64.05
PULASKI	27592	14898	42490	64.94
SALINE	4950	5581	10531	53.00
WHITE	4749	4462	9211	51.56
TOTALS	56,489	39,401	95,890	
	58.91%	41.09%		

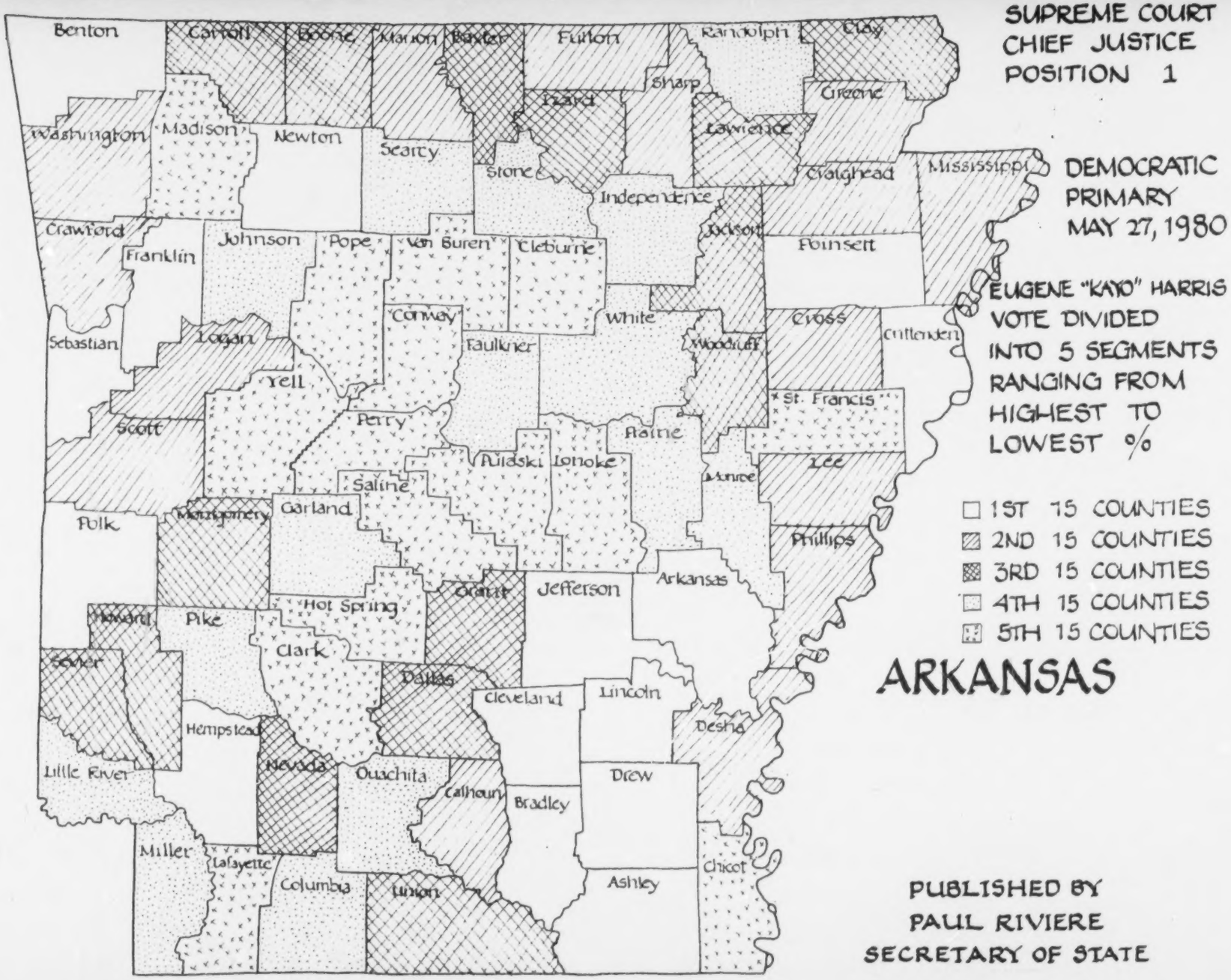

SUPREME COURT
CHIEF JUSTICE
POSITION 1

DEMOCRATIC
PRIMARY
MAY 27, 1980

EUGENE "KAYO" HARRIS
VOTE DIVIDED
INTO 5 SEGMENTS
RANGING FROM
HIGHEST TO
LOWEST %

- 1ST 15 COUNTIES
- 2ND 15 COUNTIES
- 3RD 15 COUNTIES
- 4TH 15 COUNTIES
- 5TH 15 COUNTIES

ARKANSAS

PUBLISHED BY
PAUL RIVIERE
SECRETARY OF STATE

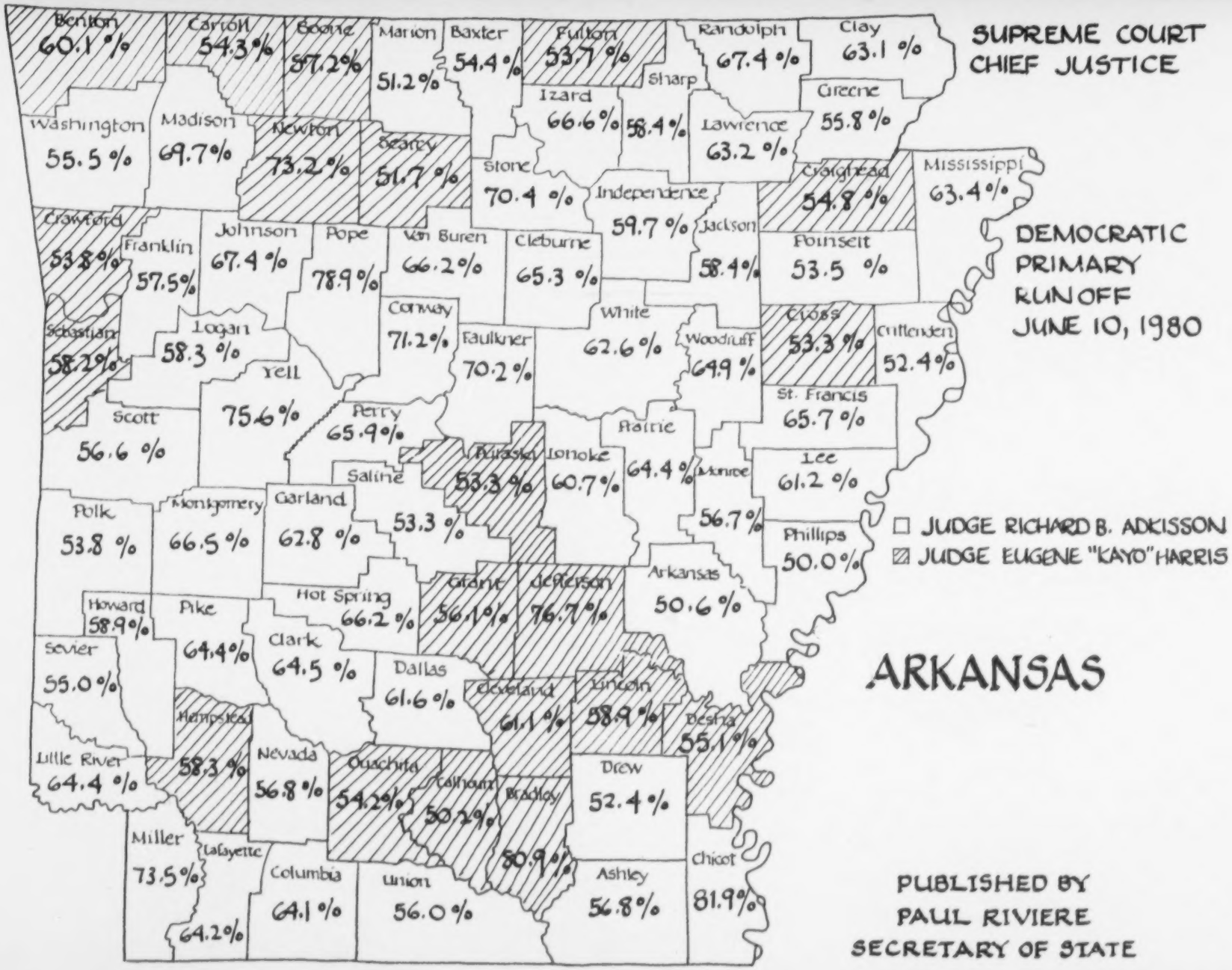

SUPREME COURT
CHIEF JUSTICE

DEMOCRATIC
PRIMARY
RUNOFF
JUNE 10, 1980

□ JUDGE RICHARD B. ADKISSON
▨ JUDGE EUGENE "KAYO" HARRIS

ARKANSAS

PUBLISHED BY
PAUL RIVIERE
SECRETARY OF STATE

Supreme Court Position 4 Race, Congressional District 3 - Democratic Primary

COUNTIES	ROBERT H. DUDLEY	JOHN T. HARMON	TOTAL	PERC.
BAXTER	2362	1569	3931	60.09
BENTON	2001	1754	3755	53.29
BOONE	1412	1224	2636	53.57
CARROLL	1511	1261	2772	54.51
CRAWFORD	3864	2130	5994	64.46
FRANKLIN	3212	1771	4983	64.46
GARLAND	7095	7109	14204	50.05
JOHNSON	2929	1848	4777	61.31
LOGAN	2889	1779	4668	61.89
MADISON	858	1000	1858	53.82
MARION	1167	947	2114	55.20
MONTGOMERY	922	672	1594	57.84
NEWTON	4181	542	960	56.46
PERRY	1422	917	2339	60.80
POLK	2143	1569	3712	57.73
POPE	4306	3293	7599	56.67
SCOTT	2233	1145	3378	66.10
SEARCY	524	359	883	59.34
SEBASTIAN	8461	4106	12567	67.33
WASHINGTON	4512	2530	7042	64.07
YELL	2889	1890	4779	60.45
TOTALS	57,130	39,415	96,545	
	59.17%	40.83%		

Supreme Court Position 4 Race, Congressional District 4 - Democratic Primary

COUNTIES	ROBERT H. DUDLEY	JOHN T. HARMON	TOTALS	PERC.
ASHLEY	3453	2569	6022	57.34
BRADLEY	1755	1082	2837	61.86
CALHOUN	1516	754	2270	66.78
CHICOT	3003	1441	4444	67.57
CLARK	3291	2050	5341	61.62
CLEVELAND	1829	929	2758	66.32
COLUMBIA	2926	1823	4749	61.61
DALLAS	2813	1384	4197	67.02
DESHA	2060	1416	3476	59.26
DREW	2198	1348	3546	61.99
GRANT	1737	2716	4453	60.99
HEMPSTEAD	3348	3189	6537	51.22
HOT SPRING	2474	4422	6896	64.12
HOWARD	1665	1318	2983	55.82
JEFFERSON	8571	4454	13025	65.80
LAFAYETTE	1702	1431	3133	54.32
LINCOLN	1004	1455	2459	59.17
LITTLE RIVER	2004	1049	3053	65.64
MILLER	4527	2998	7525	60.16
NEVADA	2288	1380	3668	62.38
OUACHITA	4528	2872	7400	61.19
PIKE	1663	1181	2844	58.47
SEVIER	1974	1417	3391	58.21
UNION	5873	2646	8519	68.94
TOTALS	68,202	47,324	115,526	
	59.04%	40.96%		

Supreme Court, Position 6 - Democratic Primary - May 27, 1980

COUNTIES	CHARLES BROWN	PERC.	STEELE HAYS	PERC.	TOTAL
ARKANSAS	2236	41.53	3148	58.47	5384
ASHLEY	2287	37.98	3734	62.02	6021
BAXTER	1604	39.80	2426	60.20	4030
BENTON	1310	33.06	2652	66.94	3962
BOONE	1335	47.95	1449	52.05	2784
BRADLEY	1060	37.31	1781	62.69	2841
CALHOUN	1043	46.31	1209	53.69	2252
CARROLL	1253	44.20	1582	55.80	2835
CHICOT	1555	35.67	2804	64.33	4359
CLARK	1961	35.54	3556	64.46	5517
CLAY	1448	50.49	1420	49.51	2868
CLEBURNE	2131	37.35	3574	62.65	5705
CLEVELAND	1269	45.83	1500	54.17	2769
COLUMBIA	1867	37.57	3102	62.43	4969
CONWAY	2298	40.56	3367	59.44	5665
CRAIGHEAD	3953	45.09	4813	54.91	8766
CRAWFORD	2634	43.13	3473	56.87	6107
CRITTENDEN	1280	42.50	1732	57.50	3012
CROSS	2013	45.36	2425	54.64	4438
DALLAS	1445	34.13	2789	65.87	4234
DESHA	1408	40.72	2050	59.28	3458
DREW	1627	44.99	1989	55.01	3616
FAULKNER	2854	34.72	5367	65.28	8221
FRANKLIN	2097	41.49	2957	58.51	5054
FULTON	1059	40.53	1554	59.47	2613
GARLAND	5225	42.41	8916	63.05	14141
GRANT	1889	42.11	2597	57.89	4486
GREENE	3407	49.96	3413	50.04	6820
HEMPSTEAD	1858	28.15	4743	71.85	6601
HOT SPRING	2976	43.61	3848	56.38	6824
HOWARD	889	28.87	2190	71.13	3079
INDEPENDENCE	2659	38.63	4225	61.37	6884
IZARD	1157	48.35	1236	51.65	2393
JACKSON	1493	35.45	2718	64.55	4211
JEFFERSON	5081	37.55	8449	62.45	13530
JOHNSON	1794	36.60	3107	63.40	4901
LAFAYETTE	1286	41.44	1817	58.57	3103
LAWRENCE	1732	39.28	2677	60.72	4409
LEE	1422	42.63	1914	57.37	3336
LINCOLN	904	37.14	1530	62.86	2434
LITTLE RIVER	1000	30.52	2277	69.48	3277
LOGAN	1960	41.50	2763	58.50	4723
LONOKE	2589	42.39	3518	57.61	6107
MADISON	1243	66.47	627	33.53	1870
MARION	952	44.30	1194	55.70	2146
MILLER	2395	30.70	5406	69.30	7801
MISSISSIPPI	4190	51.39	3963	48.61	8153
MONROE	1212	37.69	2004	62.31	3216
MONTGOMERY	560	33.76	1099	66.24	1659
NEVADA	1673	45.07	2039	54.93	3712
NEWTON	462	47.05	520	52.95	982
OUACHITA	3651	47.78	3990	52.22	7641
PERRY	815	34.17	1570	65.83	2385
PHILLIPS	1328	44.72	1648	55.38	2976
PIKE	1322	44.74	1633	55.26	2955
POINSETT	2643	50.42	2599	49.58	5242
POLK	1278	33.10	2583	66.90	3861
POPE	2119	26.63	5839	73.37	7958
PRAIRIE	1438	43.99	1831	56.01	3269
PULASKI	15665	35.83	28054	64.17	43719
RANDOLPH	1835	45.65	2185	54.35	4020
ST. FRANCIS	3458	51.74	3226	48.26	6684
SALINE	4102	38.80	6470	61.20	10572
SCOTT	1682	48.70	1772	51.30	3454
SEARCY	347	38.47	555	61.53	902
SEBASTIAN	5228	40.25	7762	59.75	12990
SEVIER	918	26.14	2594	73.86	3512
SHARP	1817	46.02	2131	53.98	3948
STONE	1081	38.72	1711	61.28	2792
UNION	4001	47.29	4459	52.71	8460
VAN BUREN	1683	42.70	2258	57.30	3941
WASHINGTON	2846	38.03	4637	61.97	7483
WHITE	4149	43.52	5384	56.49	9533
WOODRUFF	984	39.98	1477	60.02	2461
YELL	1744	36.03	3097	63.97	4841
TOTALS	163,169	40.01	244,708	59.99	407,877

Supreme Court Position 6 Race, Congressional District 1 - Democratic Primary

COUNTIES	CHARLES A. BROWN	JUDGE STEEL HAYES	TOTAL	PERC.
CLAY	1448	1420	2868	50.49
CRAIGHEAD	3953	4813	8766	54.91
CRITTENDEN	1280	1732	3012	57.50
CROSS	2013	2425	4438	54.64
FULTON	1059	1554	2613	59.47
GREENE	3407	3413	6820	50.04
INDEPENDENCE	2659	4225	6884	61.37
IZARD	1157	1236	2393	51.65
JACKSON	1493	2718	4211	64.55
LAWRENCE	1732	2677	4409	60.72
LEE	1422	1914	3336	57.37
MISSISSIPPI	4190	3963	8153	51.39
MONROE	1212	2004	3216	62.31
PHILLIPS	1328	1648	2976	55.38
POINSETT	2643	2599	5242	50.42
RANDOLPH	1835	2185	4020	54.35
ST. FRANCIS	3458	3226	6684	51.74
SHARP	1817	2131	3948	53.98
STONE	1081	1711	2792	61.28
VAN BUREN	1683	2258	3941	57.30
WOODRUFF	984	1477	2461	60.02
TOTALS	41,854	51,329	93,183	
	44.92%	55.08%		

Supreme Court Position 6 Race, Congressional District 2, Democratic Primary

COUNTIES	CHARLES A. BROWN	JUDGE STEEL HAYES	TOTAL	PERC.
ARKANSAS	2236	3148	5384	58.47
CLEBURNE	2131	3574	5705	62.65
CONWAY	2298	3367	5665	59.44
FAULKNER	2854	5367	8221	65.28
LONOKE	2589	3518	6107	57.61
PRAIRIE	1438	1831	3269	56.01
PULASKI	15665	28054	43719	64.17
SALINE	4102	6470	10572	61.20
WHITE	41.49	5384	9533	56.49
TOTALS	37,462	60,713	98,175	
	38.16%	61.84%		

Supreme Court Position 6 Race, Congressional District 3, Democratic Primary

COUNTIES	CHARLES A. BROWN	JUDGE STEEL HAYES	TOTAL	PERC.
BAXTER	1604	2426	4030	60.20
BENTON	1310	2652	3962	66.94
BOONE	1335	1449	2784	52.05
CARROLL	1253	1582	2835	55.80
CRAWFORD	2634	3473	6107	56.87
FRANKLIN	2097	2957	5054	58.51
GARLAND	5225	8916	14141	57.59
JOHNSON	1794	3107	4901	63.40
LOGAN	1960	2763	4723	58.50
MADISON	1243	627	1870	66.47
MARION	952	1194	2146	55.70
MONTGOMERY	560	1099	1659	66.24
NEWTON	462	520	982	52.95
PERRY	815	1570	2385	65.83
POLK	1278	2583	38.61	66.90
POPE	2119	5839	7958	73.37
SCOTT	1682	1772	3454	51.30
SEARCY	347	555	902	61.53
SEBASTIAN	5228	7762	12990	59.75
WASHINGTON	2846	4637	7483	61.97
YELL	1744	3097	4841	63.97
TOTALS	38,488	60,580	99,068	
	38.85%	61.15%		

Supreme Court Position 6 Race, Congressional District 4 - Democratic Primary

COUNTIES	CHARLES A. BROWN	STEEL HAYES	TOTAL	PERC.
ASHLEY	2287	3734	6021	62.02
BRADLEY	1060	1781	2841	62.69
CALHOUN	1043	1209	2252	53.69
CHICOT	1555	2804	4359	64.33
CLARK	1961	3556	5517	64.46
CLEVELAND	1269	1500	2769	54.17
COLUMBIA	1867	3102	4969	62.43
DALLAS	1445	2789	4234	65.87
DESHA	1408	2050	3458	59.28
DREW	1627	1989	3616	55.01
GRANT	1889	2597	4486	57.89
HEMPSTEAD	1858	4743	6601	71.85
HOT SPRING	2976	3848	6824	56.38
HOWARD	889	2190	3079	28.87
JEFFERSON	5081	8449	13530	62.45
LAFAYETTE	1286	1817	3103	58.56
LINCOLN	904	1530	2434	62.86
LITTLE RIVER	1000	2277	3277	69.48
MILLER	2395	5406	7801	69.30
NEVADA	1673	2039	3712	54.93
OUACHITA	3651	3990	7641	52.22
PIKE	1322	1633	2955	55.26
SEVIER	918	2594	3512	73.86
UNION	4001	4459	8460	52.71
TOTALS	45,365	72,086	117,451	
	38.62	61.38		

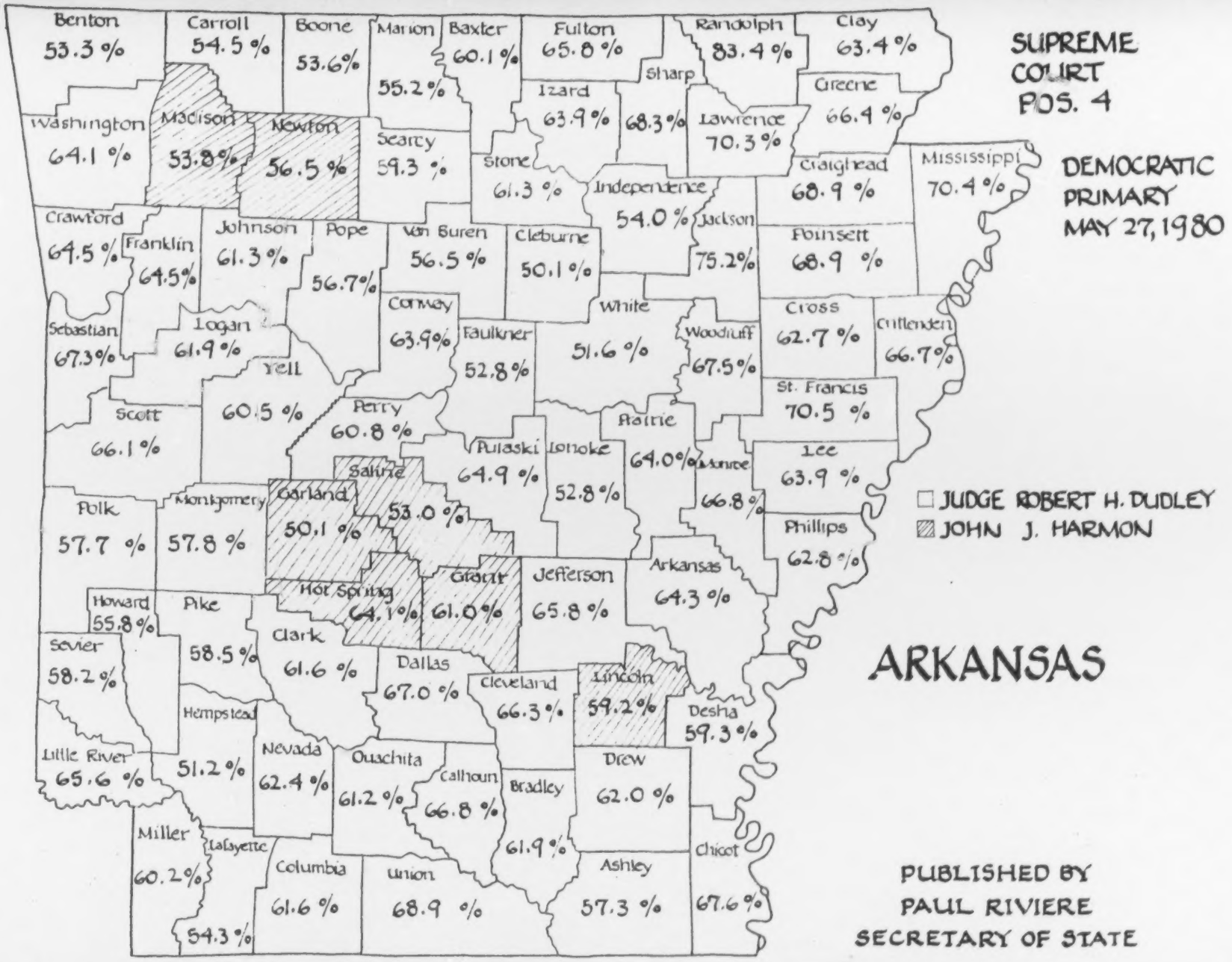
Benton 53.3 %
Carroll 54.5 %
Boone 53.6%
Marion 55.2 %
Baxter 60.1 %
Fulton 65.8 %
Randolph 83.4 %
Clay 63.4 %
Sharp 68.3%
Izard 63.9 %
Greene 66.4 %
Washington 64.1 %
Madison 53.8%
Newton 56.5 %
Searcy 59.3 %
Stone 61.3 %
Lawrence 70.3 %
Craighead 68.9 %
Mississippi 70.4 %
Independence 54.0 %
Jackson 75.2%
Poinsett 68.9 %
Crawford 64.5 %
Franklin 64.5%
Johnson 61.3 %
Pope 56.7%
Van Buren 56.5 %
Cleburne 50.1 %
White 51.6 %
Woodruff 67.5%
Cross 62.7 %
Crittenden 66.7%
Sebastian 67.3%
Logan 61.9 %
Yell 60.5 %
Conway 63.9%
Faulkner 52.8%
St. Francis 70.5 %
Scott 66.1%
Perry 60.8 %
Prairie 64.0%
Monroe 66.8%
Lee 63.9 %
Pulaski 64.9 %
Lonoke 52.8%
Saline 53.0 %
Garland 50.1 %
Polk 57.7 %
Montgomery 57.8 %
Phillips 62.8 %
Howard 55.8%
Pike 58.5%
Hot Spring 64.1%
Grant 61.0%
Jefferson 65.8 %
Arkansas 64.3 %
Sevier 58.2%
Clark 61.6 %
Dallas 67.0 %
Cleveland 66.3%
Lincoln 59.2%
Desha 59.3 %
Hempstead 51.2%
Little River 65.6 %
Nevada 62.4 %
Ouachita 61.2 %
Calhoun 66.8 %
Bradley 61.9%
Drew 62.0 %
Miller 60.2%
Lafayette 54.3%
Columbia 61.6 %
Union 68.9 %
Ashley 57.3 %
Chicot 67.6%
SUPREME COURT POS. 4
DEMOCRATIC PRIMARY MAY 27, 1980
JUDGE ROBERT H. DUDLEY
JOHN J. HARMON
ARKANSAS
PUBLISHED BY PAUL RIVIERE SECRETARY OF STATE

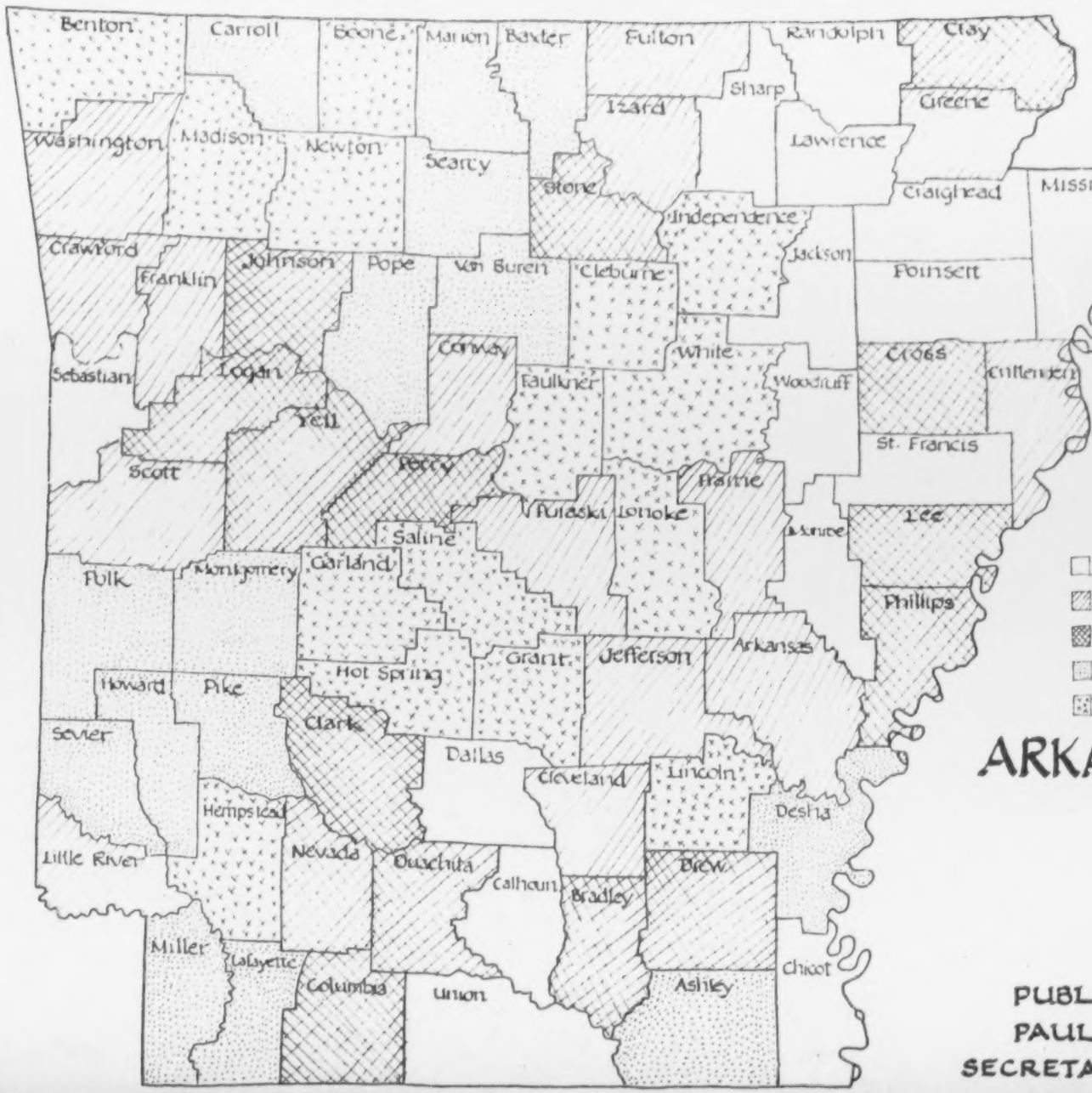

SUPREME COURT POS. 4

DEMOCRATIC PRIMARY MAY 27, 1980

JUDGE ROBERT DUDLEY VOTE DIVIDED INTO 5 SEGMENTS RANGING FROM HIGHEST TO LOWEST % OF VOTES CAST

- 1ST 15 COUNTIES
- 2ND 15 COUNTIES
- 3RD 15 COUNTIES
- 4TH 15 COUNTIES
- 5TH 15 COUNTIES

ARKANSAS

PUBLISHED BY
PAUL RIVIERE
SECRETARY OF STATE

SUPREME COURT POSITION 6

DEMOCRATIC PRIMARY MAY 27, 1980

□ JUDGE STEELE HAYS

▨ CHARLES A. BROWN

ARKANSAS

PUBLISHED BY
PAUL RIVIERE
SECRETARY OF STATE

Court of Appeals' Race - District 2 - Democratic Primary - May 27, 1980

COUNTIES	JAMES R. COOPER	JOHN B. DRIVER	GLENDON H. WALKER	HERBERT L. RAY	TOTAL
BAXTER	992	1195	500	1283	3970
BOONE	375	1435	578	490	2878
CLEBURNE	3528	1132	543	479	5682
FAULKNER	1624	2923	857	2439	7843
GARLAND	389	206	227	2258	3080
INDEPENDENCE	1791	1656	1518	1682	6647
IZARD	845	614	336	567	2364
JACKSON	1348	1246	491	991	4076
LAWRENCE	1185	1797	516	748	4246
LONOKE	1159	1419	2055	1148	5781
MARION	512	879	381	398	2170
NEWTON	250	207	175	435	1067
PRAIRIE	954	399	367	838	3058
RANDOLPH	1629	916	479	836	3860
SEARCY	192	734	64	62	1052
SHARP	1001	730	528	1591	3850
STONE	751	1381	338	322	2792
VAN BUREN	972	1821	408	711	3912
WHITE	3403	2350	1331	1871	8960
TOTALS	22,905	23,540	11,696	19,149	77,290
	29.63%	30.46%	15.13%	24.77%	

Court of Appeals Race - District 3 - Democratic Primary - May 27, 1980

COUNTIES	LAWSON CLONINGER	RONALD MCCANN	TOTAL
BENTON	1522	2313	3835
CARROLL	1313	1315	2628
CRAWFORD	4111	2150	6261
FRANKLIN	3033	2000	5033
JOHNSON	2014	2593	4607
MADISON	625	1209	1834
POPE	4496	2963	7459
SEBASTIAN	9657	4135	13792
WASHINGTON	2319	5170	7489
TOTALS	29,090	23,848	52,938
	55.0%	45.0%	

Court of Appeals' Race - District 4 - Democratic Primary - May 27, 1980

COUNTIES	DON CORBIN	JOSEPH W. SWATY	TOTAL
CLARK	4042	1319	5361
CONWAY	4146	1247	5393
GARLAND	9716	3611	13,327
GRANT	1089	3465	4554
HEMPSTEAD	5249	1398	6647
HOT SPRING	4191	2502	6693
HOWARD	2165	807	2972
LAFAYETTE	2527	914	3441
LITTLE RIVER	2106	972	3078
LOGAN	3365	1215	4580
MILLER	5784	1723	7507
MONTGOMERY	1017	504	1521
NEVADA	2183	1383	3566
PIKE	2135	664	2799
POLK	2084	1558	3642
SALINE	6520	3495	10,015
SCOTT	2392	922	3314
SEVIER	2707	638	3345
YELL	3608	977	4585
TOTALS	67,026	29,314	96,340
	69.57	30.43	

Court of Appeals - District 2 - Democratic Primary Run-off - June 10, 1980

COUNTIES	JOHN B. DRIVER	JAMES R. COOPER	TOTAL	PERC.
BAXTER	1466	2033	3499	58.10
BOONE	1194	739	1933	61.77
CLEBURNE	842	2750	3592	76.56
FAULKNER	3382	4046	7428	54.47
FULTON	830	1856	2686	69.10
INDEPENDENCE	1774	2592	4366	59.37
IZARD	595	926	1521	60.88
JACKSON	694	881	1575	55.94
LAWRENCE	536	371	907	59.10
LONOKE	1177	1567	2744	57.11
MARION	1261	1182	2443	51.62
NEWTON	92	116	208	55.77
PRAIRIE	1310	1331	2641	50.40
RANDOLPH	1263	2011	3274	61.42
SEARCY	364	66	430	84.65
SHARP	1714	1860	3574	52.04
STONE	1360	856	2216	61.37
VAN BUREN	2300	1875	4175	55.09
WHITE	1507	2434	3941	61.76
TOTALS	23,661	29,492	53,153	
	44.51%	55.48%		

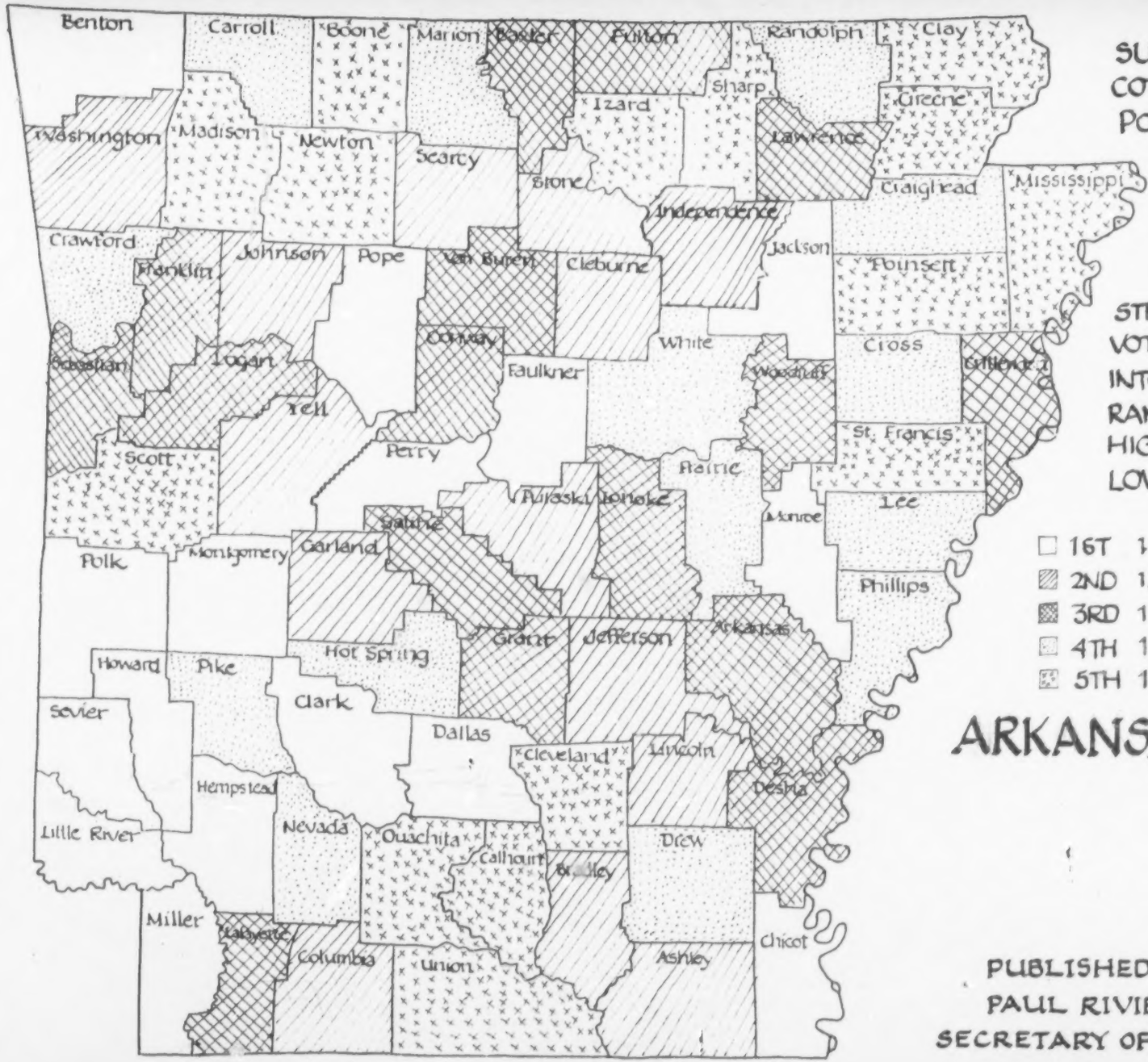

SUPREME COURT POSITION 6

DEMOCRATIC PRIMARY MAY 27, 1980

STEELE HAYS VOTE DIVIDED INTO 5 SEGMENTS RANGING FROM HIGHEST TO LOWEST %

- 16T 15 COUNTIES
- 2ND 15 COUNTIES
- 3RD 15 COUNTIES
- 4TH 15 COUNTIES
- 5TH 15 COUNTIES

ARKANSAS

PUBLISHED BY
PAUL RIVIERE
SECRETARY OF STATE

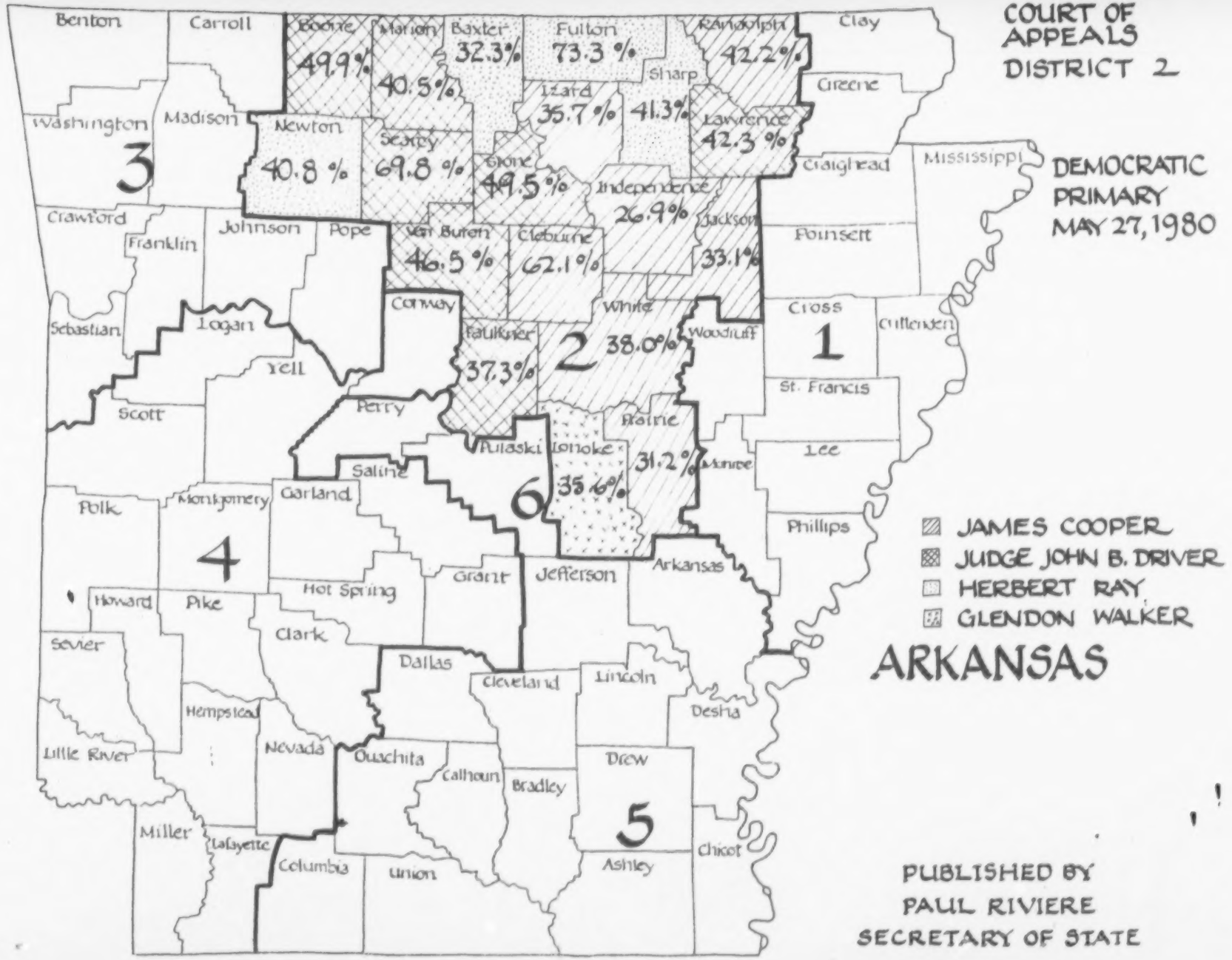
COURT OF APPEALS DISTRICT 2
DEMOCRATIC PRIMARY MAY 27, 1980
JAMES COOPER
JUDGE JOHN B. DRIVER
HERBERT RAY
GLENDON WALKER
ARKANSAS
PUBLISHED BY PAUL RIVIERE SECRETARY OF STATE
Benton
Carroll
Boone
49.9%
Marion
40.5%
Baxter
32.3%
Fulton
73.3%
Randolph
42.2%
Clay
Sharp
Izard
35.7%
41.3%
Greene
Lawrence
42.3%
Washington
3
Madison
Newton
40.8%
Searcy
69.8%
Stone
49.5%
Craighead
Mississippi
Independence
26.9%
Jackson
33.1%
Crawford
Franklin
Johnson
Pope
Van Buren
46.5%
Cleburne
62.1%
Poinsett
Conway
White
Cross
1
Crittenden
Sebastian
Logan
Faulkner
37.3%
2
38.0%
Woodruff
Yell
St. Francis
Scott
Perry
Prairie
Pulaski
Lonoke
31.2%
Monroe
Lee
Saline
35.6%
6
Montgomery
Garland
Polk
4
Phillips
Grant
Jefferson
Arkansas
Hot Spring
Howard
Pike
Clark
Sevier
Dallas
Cleveland
Lincoln
Desha
Hempstead
Little River
Nevada
Ouachita
Calhoun
Bradley
Drew
5
Miller
Lafayette
Columbia
Union
Ashley
Chicot

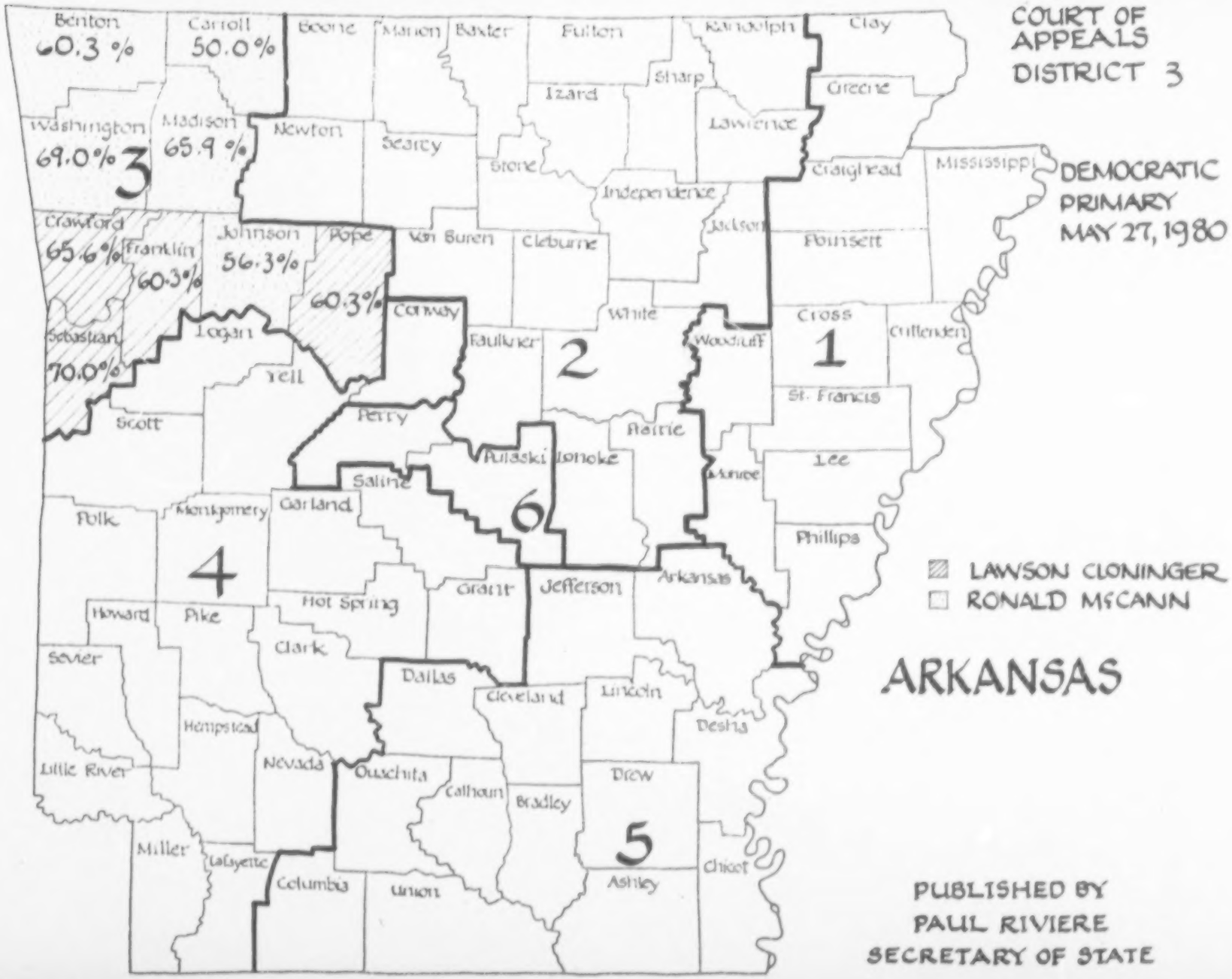
COURT OF APPEALS DISTRICT 3
DEMOCRATIC PRIMARY MAY 27, 1980
LAWSON CLONINGER
RONALD McCANN
ARKANSAS
PUBLISHED BY PAUL RIVIERE SECRETARY OF STATE
Benton 60.3 %
Carroll 50.0%
Boone
Marion
Baxter
Fulton
Randolph
Clay
Sharp
Izard
Greene
Lawrence
Washington 69.0% 3
Madison 65.9 %
Newton
Searcy
Stone
Craighead
Mississippi
Independence
Jackson
Poinsett
Crawford 65.6%
Franklin 60.3%
Johnson 56.3%
Pope 60.3%
Van Buren
Cleburne
Conway
White
Cross 1
Crittenden
Sebastian 70.0%
Logan
Yell
Faulkner 2
Woodruff
St. Francis
Scott
Perry
Prairie
Pulaski
Lonoke
Lee
Monroe
Saline 6
Polk
Montgomery 4
Garland
Phillips
Grant
Jefferson
Arkansas
Hot Spring
Howard
Pike
Clark
Sevier
Dallas
Cleveland
Lincoln
Desha
Hempstead
Little River
Nevada
Ouachita
Calhoun
Bradley
Drew 5
Chicot
Miller
Lafayette
Columbia
Union
Ashley

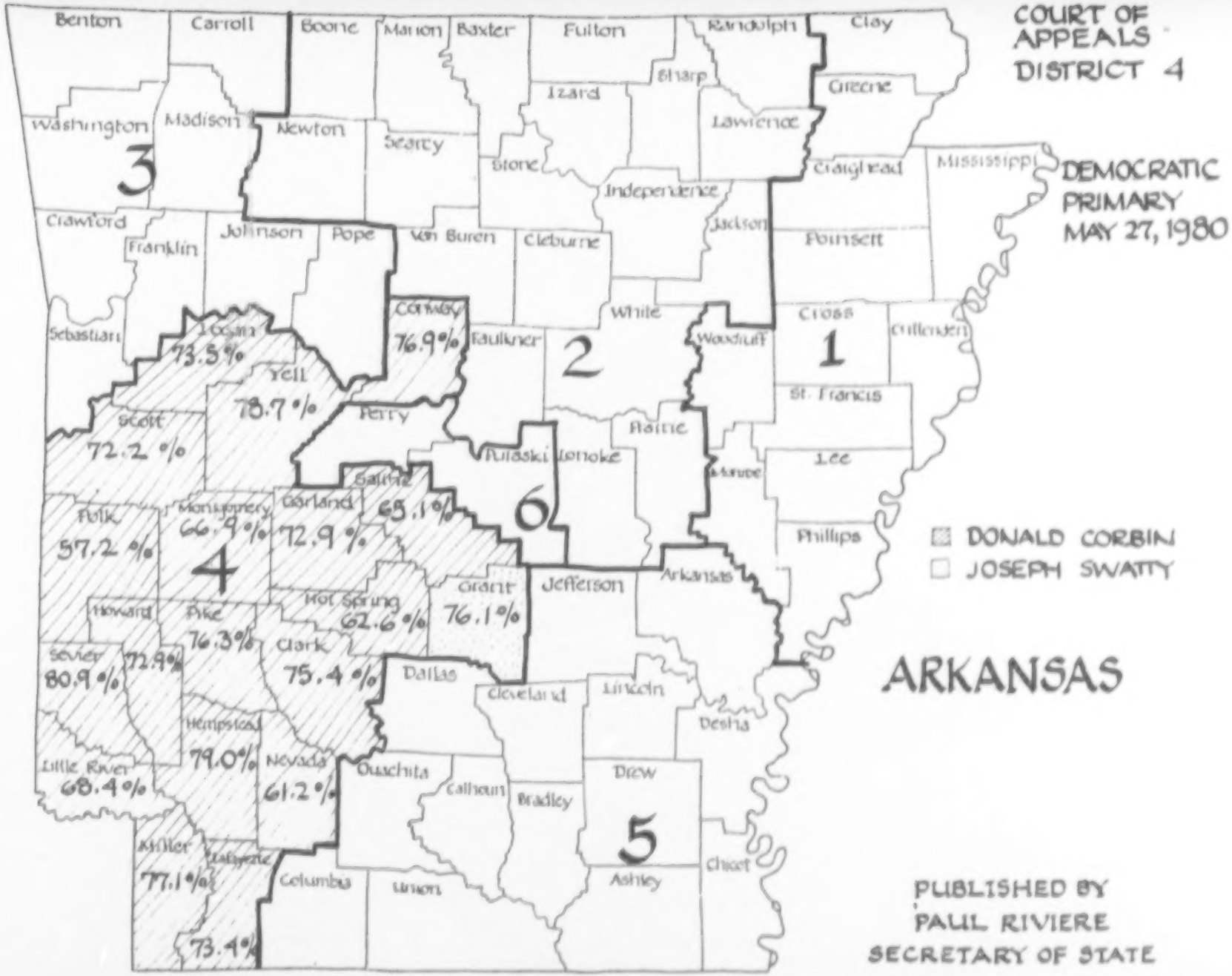
COURT OF APPEALS DISTRICT 4
DEMOCRATIC PRIMARY MAY 27, 1980
DONALD CORBIN
JOSEPH SWATTY
ARKANSAS
PUBLISHED BY PAUL RIVIERE SECRETARY OF STATE
Benton
Carroll
Boone
Marion
Baxter
Fulton
Randolph
Clay
Washington
Madison
Newton
Searcy
Izard
Sharp
Greene
Lawrence
Stone
Independence
Craighead
Mississippi
Crawford
Franklin
Johnson
Pope
Van Buren
Cleburne
Jackson
Poinsett
Sebastian
Logan
Conway
Faulkner
White
Woodruff
Cross
Crittenden
Yell
Perry
St. Francis
Scott
Pulaski
Lonoke
Prairie
Lee
Saline
Montgomery
Garland
Polk
Phillips
Grant
Jefferson
Arkansas
Howard
Pike
Hot Spring
Clark
Sevier
Dallas
Cleveland
Lincoln
Desha
Hempstead
Nevada
Ouachita
Calhoun
Bradley
Drew
Little River
Miller
Lafayette
Columbia
Union
Ashley
Chicot
57.2 %
66.9 %
72.9 %
65.1 %
73.5 %
78.7 %
76.9 %
72.2 %
76.1 %
62.6 %
76.3 %
72.9 %
80.9 %
75.4 %
79.0 %
61.2 %
68.4 %
77.1 %
73.4 %
1
2
3
4
5
6

Prosecuting Attorney's Race, District 9 West - Democratic Primary
May 27, 1980

COUNTIES	ERIC BISHOP	MICKEY BUCHANAN	TOTAL
HOWARD	1698	1448	3146
LITTLE RIVER	1582	2031	3613
SEVIER	1672	1941	3613
TOTALS	4,952	5,420	10,372
	47.74%	52.26%	

Prosecuting Attorney's Race, District 9 East - Democratic Primary
May 27, 1980

COUNTIES	W.H. DUB ARNOLD	JOHN H. JACKSON	TOTAL
CLARK	4012	1900	5912
PIKE	1850	1177	3027
TOTALS	5862	3077	8939
	65.58%	34.42%	

State Senate's Race - Democratic Primary - May 27, 1980

District 9

COUNTY	BILL STANCIL	JERRY FLEMING	TOTAL
SEBASTIAN	2924	5327	8,251

District 10

COUNTIES	W.E. GENE RAINWATER	C.E. PATTON	TOTAL
POLK	2453	1644	4097
SCOTT	2173	1661	3834
SEBASTIAN	3752	2086	5838
SEVIER	1782	1874	3656
TOTALS	10,160	7,265	17,425

District 13

COUNTIES	BENNY SWINDELL	JOHN LISLE	LARRY DOUGLAS	TOTAL
CARROLL	339	1166	1000	2505
JOHNSON	3168	324	1699	5191
MADISON	77	1402	655	2134
WASHINGTON	166	1355	818	2339
TOTALS	3,750	4,247	4,172	12,169

District 17

COUNTIES	CURTIS E. PHARR	SEN. HAROLD KING	ALVIN DWIGGINS	TOTAL
CLARK	406	2162	3283	5851
DALLAS	723	2010	1072	3805
GRANT	1438	2604	586	4628
HOT SPRING	466	894	907	2267
JEFFERSON	129	634	310	1073
SALINE	289	577	178	1044
TOTALS	3,451	8,881	6,336	18,668

District 30

COUNTIES	LOREN N. HYNES	JERRY BOOKOUT	TOTAL
CRAIGHEAD	2341	6033	8374
POINSETT	887	612	3499
TOTALS	3,228	8,645	11,873

State Senate - Democratic Primary Run-off - June 10, 1980

District 13

COUNTIES	LARRY D. DOUGLAS	JOHN LISLE
CARROLL	300	1002
JOHNSON	1006	988
MADISON	241	1211
WASHINGTON	960	1660
TOTALS	2,507	4,861

District 17

COUNTIES	HAROLD KING	ALVIN DWIGGINS
CLARK	2301	3655
DALLAS	1627	1569
GRANT	1458	900
HOT SPRINGS	885	1134
SALINE	246	164
TOTALS	6,517	7,422

Court of Appeals, District 6 - General Election - November 4, 1980

COUNTIES	TOM GLAZE (D)	W.H. "SONNY" DILLAHUNTY (I)	TOTALS
PERRY	2152	731	2883
PULASKI	70213	33939	104152
TOTALS	72,365	34,670	107,035

State Senate - General Election - November 4, 1981

District 9

COUNTIES	JERRY FLEMING (D)	TRAVIS MILES (R)	TOTALS
SEBASTIAN	8074	10137	18211

District 15

COUNTIES	BUD CANADA (D)	DR. JOHN HOFFMAN (I)	TOTALS
GARLAND	17530	9978	27508

Prosecuting Attorneys, District 7 - General Election - November 4, 1980

COUNTIES	ALSOBROOK	BOB (I)	FRAZIER	BOB (I)	CURTIS RICKARD (I)	TOTALS
GRANT	1890		2031		1050	4971
HOT SPRING	1864		5794		1757	9415
SALINE	9821		2888		5403	18115
TOTALS	13,575		10,713		8,210	32,501

State Representatives' Race - Democratic Primary - May 27, 1980

District 2, Pos. 1

COUNTY	CLIFF HOOFMAN	MORGAN C. WELCH	TOTAL
PULASKI	8082	2871	10,953

District 2, Pos. 2

COUNTY	HENRY "O" OSTERLOH	RICHARD VAUGHN	TOTAL
PULASKI	7765	2689	10454

District 2, Pos. 3

COUNTY	DAVE ROBERTS	GENE OHOLENDT	TOTAL
PULASKI	6677	3796	10473

District 3, Pos. 2

PULASKI

Erma Fingers Hendrix	1206
Irma Hunter Brown	1246
Dr. Leslie T. Rogers	614
Dorothy Smith Holland	500
Glenn Nishimura	1222
Dennis L. James	416
	5,204

District 4, Pos. 1

COUNTY	GLORIA CABE	DOUG BRANDON	TOTAL
PULASKI	4312	4329	8641

District 8

COUNTIES	BAILEY A. STEELE	BRADFORD WRIGHT	TOTAL
BENTON	509	154	663
WASHINGTON	216	251	467
TOTALS	725	405	1,130

District 10, Pos. 1

COUNTY	CARL E. ROSE	JIM WERNER	SHERRY E. PRICE	TOTAL
WASHINGTON	2400	570	1956	4926

District 10, Pos. 2

COUNTY	CHARLES W. STEWART	DONALD C. DONNER	TOTAL
WASHINGTON	3391	1098	4489

District 13

COUNTY	EDWARD F. THICKSTEN	GARY R. COTTRELL	TOTAL
CRAWFORD	3437	1923	5360

District 15, Pos. 2

COUNTY	LARRY SCHIFFNER	PATRICK WHEELER	RALPH BUDDY BLAIR, JR.	TOTAL
SEBASTIAN	2171	1856	5068	9095

District 16

COUNTIES	W.R. BUD RICE	SHELTON SARGENT	TOTAL
SEBASTIAN	1724	881	2605
SCOTT	3451	533	3984
TOTALS	5,175	1,414	6,589

District 17

COUNTIES	SAM VARNER	ODE MADDOX	TOTAL
POLK	1432	2797	4229
MONTGOMERY	388	1411	1799
TOTALS	1,820	4,208	6,028

District 18

COUNTIES	BOBBY TULLIS	RON ADDINGTON	TOTAL
HOWARD	2098	1167	3265
SEVIER	1298	1332	2630
TOTALS	3396	2499	5895

District 19

COUNTIES	JAMES ROY BROWN	J.E. DICK HARVEY	GUS WINGFIELD	TOTAL
NEVADA	2092	1389	687	4168
PIKE	638	353	2113	3104
TOTALS	2,730	1,742	2,800	7,272

District 20

COUNTY	KEITH WOOD	GEORGE WRIGHT, JR.	TOTAL
HEMPSTEAD	4112	3379	7491

District 22

COUNTY	JOHN D. HILL	TRAVIS DOLD	TOTAL
MILLER	2250	2316	4566

District 23

COUNTIES	SPENCER PLUMLEY	DAVID L. BEATTY	RONNIE WALRAVEN	TOTAL
LAFAYETTE	933	1558	1118	3609
MILLER	305	578	2106	2989
TOTALS	1,238	2,136	3,224	6,598

District 27

COUNTIES	MANUEL BUNK ALLISON	CHARLES L. ORMOND	TOTAL
CONWAY	2535	2984	5519
POPE	569	510	1079
TOTALS	3,104	3,494	6,598

District 30

COUNTIES	LARRY MAHAN	W.H. BILL SANSON	TOTAL
CONWAY	295	223	518
FAULKNER	2048	2373	4421
PERRY	1275	1195	2470
TOTALS	3,618	3,791	7,409

District 35

COUNTY	RAY S. SMITH, JR.	KENNETH ADAIR	TOTAL
GARLAND	6800	2552	9352

District 36

COUNTY	REP. JACK MCCOY	WILLIAM LILL SCRIMSHIRE	TOTAL
HOT SPRINGS	3876	2833	6709

District 38

COUNTIES	GRADY P. ARRINGTON	JAMES J. CALLOWAY	TOTAL
COLUMBIA	851	628	1479
OUACHITA	2368	1108	3476
TOTALS	3,219	1,736	4,955

District 40

COUNTY	LEON HARDIN	TOM FORGEY	TOTAL
COLUMBIA	2683	1944	4627

District 51

COUNTY	PHIL PETRAY	FRANK ADAMS	J. MICHAEL STUART	V.O. LUTCH CALHOUN	TOTAL
LONOKE	102	198	344	252	1396
PRAIRIE	236	315	718	2262	3531
WHITE	786	339	183	221	1529
TOTALS	1,124	852	1,745	2,735	6,456

District 56

COUNTY	G.W. BUDDY TURNER	BOB PHILLIPS	TOTAL
JEFFERSON	2510	1415	3925

District 57

COUNTY	WAYNE HAMPTON	BOBBY HUDSPETH	TOTAL
ARKANSAS	2963	2385	5348

District 59

COUNTIES	GEORGE S. BRIGGS	DAVID L. WELLS	TOTAL
CALHOUN	614	1823	2437
CLEVELAND	276	1251	1527
DALLAS	1399	3131	4530
TOTALS	2,289	6,205	8494

District 61

COUNTIES	EARL WILLIS	VERNON ROBERTS	TOTAL
ASHLEY	328	641	969
DREW	1876	2022	3898
TOTALS	2,204	2,663	4,867

District 64

COUNTIES	ARLO TYER	JOHNNY W. RAPERT	TOTAL
GREENE	1151	747	1898
RANDOLPH	1711	2791	4502
TOTALS	2,862	3,538	6,400

District 84, Pos. 2

COUNTIES	WILLIAM H. HUNDHAUSEN	PAT MORGAN	R.A. DOC CALDWELL	TOTAL
CRITTENDEN	1410	601	1348	3359
ST. FRANCIS	207	190	577	974
TOTALS	1,617	791	1,925	4,333

House of Representatives - Democratic Primary Run-off - June 10, 1980

District 3, Position 3

COUNTIES	HUNTER	IRMA BROWN	GLEN NISHIMURA	TOTAL
PULASKI		2148	1429	35.77

District 10, Position 1

COUNTIES	CARL E. ROSE	SHERRY E. PRICE	TOTAL
WASHINGTON	2282	2226	45.08

District 19

COUNTIES	JAMES R. BROWN	GUS WINGFIELD	TOTAL
PIKE	851	2411	3262
NEVADA	2074	813	2887
TOTALS	2,925	3,224	6,149

District 23

COUNTIES	RONNIE WALRAVEN	DAVID BEATTY	TOTAL
LAFAYETTE	677	2663	3340
MILLER	1944	1063	3007
TOTALS	2,621	3,726	6,347

District 51

COUNTIES	V.D. BUTCH CALHOUN	J. MICHAEL STUART	TOTAL
LONOKE	194	714	908
PRAIRIE	2333	623	2956
WHITE	388	292	680
TOTALS	2,915	1,629	4,544

District 84, Position 2

COUNTIES	W.H. BILLY HUNDHAUSEN, JR.	R.A. DOC CALDWELL	TOTAL
CRITTENDEN	1900	1613	3513
ST. FRANCIS	263	420	683
TOTALS	2,163	2,033	4,196

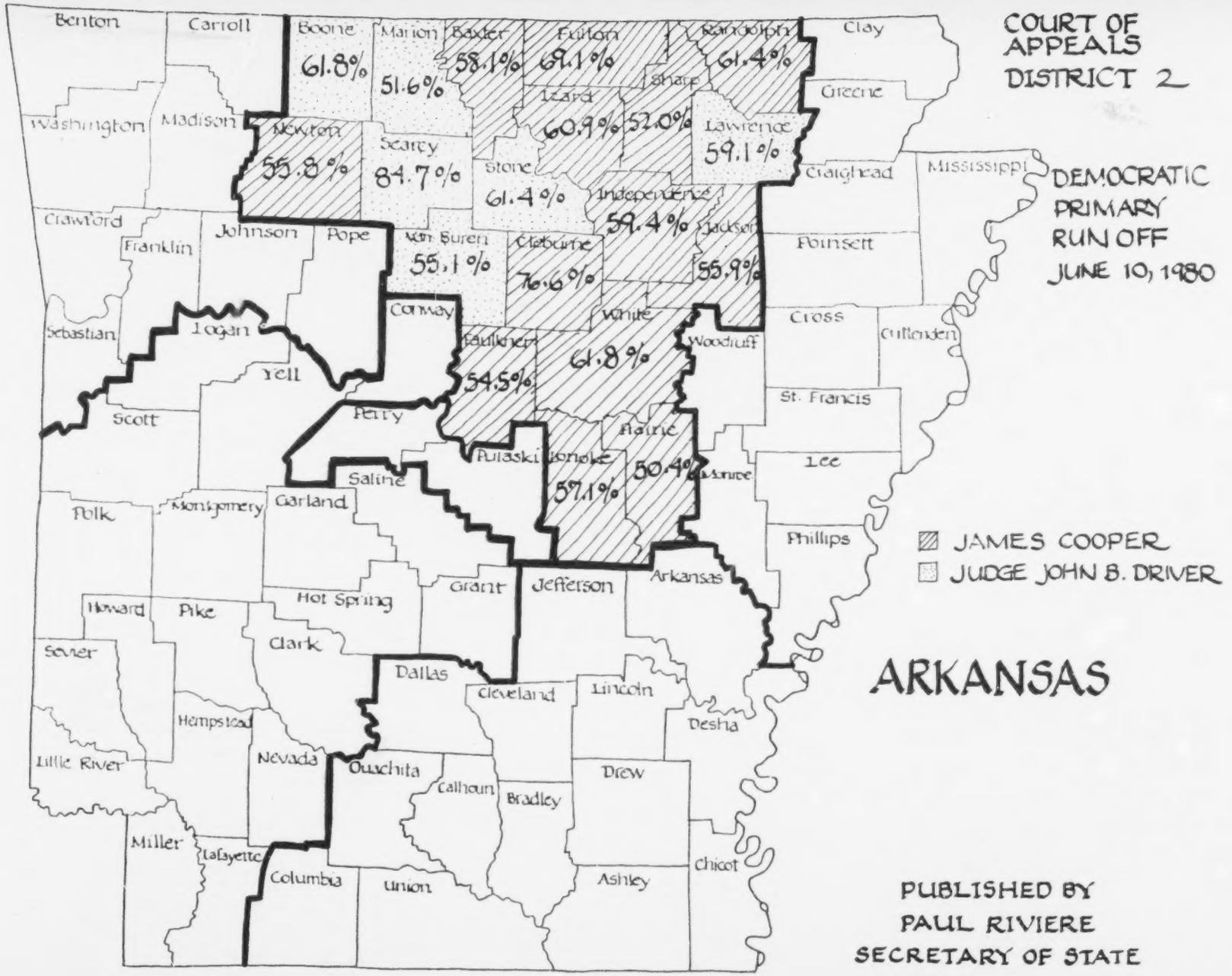
COURT OF APPEALS DISTRICT 2
DEMOCRATIC PRIMARY RUN OFF JUNE 10, 1980
JAMES COOPER
JUDGE JOHN B. DRIVER
ARKANSAS
PUBLISHED BY PAUL RIVIERE SECRETARY OF STATE
Benton
Carroll
Boone
61.8%
Marion
51.6%
Baxter
58.1%
Fulton
69.1%
Randolph
61.4%
Clay
Greene
Sharp
Izard
60.9%
52.0%
Lawrence
59.1%
Washington
Madison
Newton
55.8%
Searcy
84.7%
Stone
61.4%
Independence
59.4%
Craighead
Mississippi
Crawford
Franklin
Johnson
Pope
Van Buren
55.1%
Cleburne
76.6%
Jackson
55.9%
Poinsett
Conway
White
Cross
Crittenden
Sebastian
Logan
Yell
Faulkner
54.5%
61.8%
Woodruff
Scott
Perry
St. Francis
Saline
Pulaski
Faulkner
57.1%
50.4%
Monroe
Lee
Folk
Montgomery
Garland
Phillips
Grant
Jefferson
Arkansas
Howard
Pike
Hot Spring
Clark
Sevier
Dallas
Cleveland
Lincoln
Desha
Hempstead
Little River
Nevada
Ouachita
Calhoun
Bradley
Drew
Miller
Lafayette
Columbia
Union
Ashley
Chicot

State Representatives - General Election - November 4, 1980

District 1, Pos. 2

COUNTIES	ART GIVENS (D)	BUDDY POWERS (R)	TOTAL
PULASKI	12783	9333	22116

District 3, Pos. 3

COUNTIES	IRMA H. BROWN (D)	DUGAN KING (WI)	ERMA HENDRIX (WI)	TOTAL
PULASKI	8104	34	1789	9927

District 5, Pos. 3

COUNTIES	GAYLE WINDSOR (D)	JUDY PETTY (R)	TOTAL
PULASKI	13547	19492	33039

District 8

COUNTIES	RAILEY A. STEELE (D)	JERRY HINSHAW (R)	TOTAL
BENTON	2324	2672	4996
WASHINGTON	793	2090	2883
TOTALS	3,117	4,762	7,879

District 10, Pos. 1

COUNTIES	CARL E. ROSE (D)	PORTER W. STONE (R)	TOTAL
WASHINGTON	9116	6286	15402

District 12

COUNTIES	STEPHEN WHITE (D)	JERRY KING (R)	TOTAL
FRANKLIN	2314	4392	6706
MADISON	623	609	1232
SEBASTIAN	904	2521	3425
TOTALS	3,841	7,522	11,363

District 15, Pos. 2

COUNTIES	RALPH BLAIR (D)	RAY E. STEWART (R)	TOTAL
SEBASTIAN	10587	8747	19334

District 16

COUNTIES	W.R. BUD RICE (D)	JAMES WAGONER (R)	TOTAL
SCOTT	3529	979	4508
SEBASTIAN	3765	3913	7678
TOTALS	7,294	4,892	12,186

District 20

COUNTIES	KEITH WOOD (D)	JERRY GARRETT (R)	TOTAL
HEMPSTEAD	6602	1844	8446

District 25

COUNTIES	GREG WILSON (D)	VITA SAVILLE (R)	TOTAL
BOONE	6136	5151	11287

District 26

COUNTIES	KEITH LEWIS (D)	C. W. MELSON (R)	TOTAL
JOHNSON	2475	4924	7669
NEWTON	1742	2218	3960
TOTALS	4487	7142	11629

District 34

COUNTIES	JIM MONTGOMERY (D)	DR. T. HENRY DEMBINSKI (I)	TOTAL
CLARK	1096	106	1202
GARLAND	6570	3118	9688
HOT SPRINGS	1095	224	1319
TOTALS	8761	3448	12209

District 43

COUNTIES	BILLY JOE PURDOM (D)	JIM SMITHSON (R)	TOTAL
BAXTER	1774	1566	3340
MARION	3527	2027	5554
SEARCY	1394	3146	4540
TOTALS	6695	6739	13434

District 47

COUNTIES	PAT ELLIS (D)	TROY PHILLIPS (R)	TOTAL
CLEBURNE	4893	3351	8244
VAN BUREN	4438	1825	6263
TOTALS	9,331	5,176	14,507

District 51

COUNTIES	V.O. BUTCH CALHOUN (D)	D.P. BUD YOUNG (I)	TOTAL
LONOKE	1071	713	1784
PRAIRIE	3503	383	3886
WHITE	1599	293	1892
TOTALS	6,173	1,389	7,562

District 70

COUNTIES	ALBERT TOM COLLIER (D)	GENE RIDGEWAY (R)	TOTAL
JACKSON	6989	1026	8015

Amendment 59, General Election - November 4, 1980
(Property Tax Relief and Rollback)

COUNTIES	ACT 59 FOR	PERC.	ACT 59 AGAINST	PERC.	TOTAL
ARKANSAS	6886	81.83	1528	18.16	8414
ASHLEY	6858	86.31	1087	13.68	7945
BAXTER	13641	91.85	1209	8.14	14850
BENTON	24506	86.77	3735	13.22	28241
BOONE	10564	92.27	884	7.72	11448
BRADLEY	2586	55.07	2109	44.92	4695
CALHOUN	1964	82.48	417	17.51	2381
CARROLL	7250	93.79	480	6.20	7730
CHICOT	4774	85.05	839	14.94	5613
CLARK	6371	71.05	2595	28.94	8966
CLAY	6578	92.71	517	7.28	7095
CLEBURNE	7509	87.92	1031	12.07	8540
CLEVELAND	2484	79.33	647	20.66	3131
COLUMBIA	8437	92.78	656	7.21	9093
CONWAY	7313	81.14	1699	18.85	9012
CRAIGHEAD	15632	84.42	2883	15.57	18515
CRAWFORD	11023	87.17	1621	12.82	12644
CRITTENDEN	10474	93.12	773	6.87	11247
CROSS	6201	92.29	518	7.70	6719
DALLAS	3238	73.89	1144	26.10	4382
DESHA	4058	82.78	844	17.21	4902
DREW	4968	82.74	1036	17.25	6004
FAULKNER	10900	71.55	4333	28.44	15233
FRANKLIN	5778	86.26	920	13.73	6698
FULTON	4056	92.13	346	7.86	4402
GARLAND	22394	79.44	5795	20.55	28189
GRANT	4150	76.11	1302	23.88	5452
GREENE	10065	92.03	871	7.96	10936
HEMPSTEAD	6965	82.57	1470	17.42	8435
HOT SPRING	6821	65.14	3649	34.85	10470
HOWARD	4688	92.92	357	7.07	5045
INDEPENDENCE	9378	84.13	1769	15.86	11147
IZARD	4620	90.69	474	9.30	5094
JACKSON	6767	85.15	1180	14.84	7947
JEFFERSON	17555	68.74	7983	31.25	25538
JOHNSON	6532	85.05	1148	14.94	7680
LAFAYETTE	3692	93.70	248	6.29	3940
LAWRENCE	6280	87.94	861	12.05	7141
LEE	4211	84.10	796	15.89	5007
LINCOLN	3214	85.70	536	14.29	3750
LITTLE RIVER	4710	91.52	436	8.47	5146
LOGAN	7762	88.40	1018	11.59	8780
LONOKE	9331	80.62	2242	19.37	11573
MADISON	5620	95.07	291	4.92	5911
MARION	5088	93.75	339	6.24	5427
MILLER	12056	91.18	1166	8.81	13222
MISSISSIPPI	13700	90.14	1497	9.85	15197
MONROE	3895	83.26	783	16.73	4678
MONTGOMERY	2756	77.98	778	22.01	3534
NEVADA	3803	82.40	812	17.59	4615
NEWTON	3876	94.32	233	5.67	4109
OUACHITA	9681	82.86	2002	17.13	11683
PERRY	2783	84.28	519	15.71	3302
PHILLIPS	8925	80.55	2154	19.44	11079
PIKE	3793	90.74	387	9.25	4180
POINSETT	8238	91.61	754	8.38	8992
POLK	6248	90.48	657	9.51	6905
POPE	12076	83.06	2462	16.93	14538
PRAIRIE	3396	85.13	593	14.86	3989
PULASKI	67939	61.62	42301	38.37	110240
RANDOLPH	5323	89.55	621	10.44	5944
SALINE	12248	62.89	7225	37.10	19473
SCOTT	4253	94.32	256	5.67	4509
SEARCY	3705	86.34	586	13.65	4291
SEBASTIAN	31066	88.72	3947	11.27	35013
SEVIER	5143	92.95	390	7.04	5533
SHARP	5826	90.43	616	9.56	6442
ST. FRANCIS	8394	84.17	1578	15.82	9972
STONE	3536	87.72	495	12.27	4031
UNION	11015	74.67	3736	25.32	14751
VAN BUREN	5490	85.71	915	14.28	6405
WASHINGTON	25986	85.75	4317	14.24	30303
WHITE	10913	81.88	2414	18.11	13327
WOODRUFF	3068	82.91	632	17.08	3700
YELL	6284	84.11	1187	15.88	7471
TOTALS	649,307	80.97	152,629	19.03	801,936

Amendment 59, General Election - Congressional District 1 - November 4, 1980

COUNTIES	ACT 59 FOR	ACT 59 AGAINST	TOTAL	PERC.
CLAY	6578	517	7095	92.71
CRAIGHEAD	15632	2883	18515	84.42
CRITTENDEN	10474	773	11247	93.12
CROSS	6201	518	6719	92.29
FULTON	4056	346	4402	92.13
GREENE	10065	871	10936	92.03
INDEPENDENCE	9378	1769	11147	84.13
IZARD	4620	474	5094	90.69
JACKSON	6767	1180	7947	85.15
LAWRENCE	6280	861	7141	87.94
LEE	4211	796	5007	84.10
MISSISSIPPI	13700	1497	15197	90.14
MONROE	3895	783	4678	83.26
PHILLIPS	8925	2154	11079	80.55
POINSETT	8238	754	8992	91.61
RANDOLPH	5323	621	5944	89.55
ST. FRANCIS	8394	1578	9972	84.17
SHARP	5826	616	6442	90.43
STONE	3536	495	4031	87.72
VAN BUREN	5490	915	6405	85.71
WOODRUFF	3068	632	3700	82.91
TOTALS	150,657	21,033	171,690	
PERCENTAGE	87.75	12.25		

Amendment 59, General Election - Congressional District 2 - November 4, 1980

COUNTIES	ACT 59 FOR	ACT 59 AGAINST	TOTAL	PERC.
ARKANSAS	6886	1528	8414	81.83
CLEBURNE	7509	1031	8540	87.92
CONWAY	7313	1699	9012	81.14
FAULKNER	10900	4333	15233	71.55
LONOKE	9331	2242	11573	80.62
PRAIRIE	3396	593	3989	85.13
PULASKI	67939	42301	110240	61.62
SALINE	12248	7225	19473	62.89
WHITE	10913	2414	13327	81.88
TOTALS	136,435	63,366	199,801	
PERCENTAGE	68.29	31.71		

Amendment 59, General Election - Congressional District 3 - November 4, 1980

COUNTIES	ACT 59 FOR	ACT 59 AGAINST	TOTAL	PERC.
BAXTER	13641	1209	14850	91.85
BENTON	24506	3735	28241	86.77
BOONE	10564	884	11448	92.27
CARROLL	7250	480	7730	93.79
CRAWFORD	11023	1621	12644	87.17
FRANKLIN	5778	920	6698	86.26
GARLAND	22394	5795	28189	79.44
JOHNSON	6532	1148	7680	85.05
LOGAN	7762	1018	8780	88.40
MADISON	5620	291	5911	95.07
MARION	5088	339	5427	93.75
MONTGOMERY	2756	778	3534	77.98
NEWTON	3876	233	4109	94.32
PERRY	2783	519	3302	84.28
POLK	6248	657	6905	90.48
POPE	12076	2462	14538	83.06
SCOTT	4253	256	4509	94.32
SEARCY	3705	586	4291	86.34
SEBASTIAN	31066	3947	35013	88.72
WASHINGTON	25986	4317	30303	85.75
YELL	6284	1187	7471	84.11
TOTALS	219,191	32,382	251,573	
PERCENTAGE	87.13	12.87		

Amendment 59, General Election - Congressional District 4 - November 4, 1980

COUNTIES	ACT 59 FOR	ACT 59 AGAINST	TOTAL	PERC.
ASHLEY	6858	1087	7945	86.31
BRADLEY	2586	2109	4695	55.07
CALHOUN	1964	417	2381	82.48
CHICOT	4774	839	5613	85.05
CLARK	6371	2595	8966	71.05
CLEVELAND	2484	647	3131	79.33
COLUMBIA	8437	656	9093	92.78
DALLAS	3238	1144	4382	73.89
DESHA	4058	844	4902	82.78
DREW	4968	1036	6004	82.74
GRANT	4150	1302	5452	76.11
HEMPSTEAD	6965	1470	8435	82.57
HOT SPRING	6821	3649	10470	65.14
HOWARD	4688	357	5045	92.92
JEFFERSON	17555	7983	25538	68.74
LAFAYETTE	3692	248	3940	93.70
LINCOLN	3214	536	3750	85.70
LITTLE RIVER	4710	436	5146	91.52
MILLER	12056	1166	13222	91.18
NEVADA	3803	812	4615	82.40
OUACHITA	9681	2002	11683	82.86
PIKE	3793	387	4180	90.74
SEVIER	5143	390	5533	92.95
UNION	11015	3736	14751	74.67
TOTALS	143,024	35,848	178,872	
PERCENTAGE	79.96	20.04		

Maximum Rate of Interest Controlled By Two-Thirds Vote of General Assembly
(Amendment 60) - General Election - November 4, 1980

COUNTIES	FOR	PERC.	AGAINST	PERC.	TOTAL
ARKANSAS	3437	43.31	4497	56.68	7934
ASHLEY	2965	38.55	4726	61.44	7691
BAXTER	10085	71.26	4066	28.73	14151
BENTON	14547	59.48	9906	40.51	24453
BOONE	5283	52.21	4835	47.78	10118
BRADLEY	1539	34.35	2941	65.64	4480
CALHOUN	671	31.74	1443	68.25	2114
CARROLL	4375	62.10	2669	37.89	7044
CHICOT	2453	49.96	2456	50.03	4909
CLARK	3447	40.07	5155	59.92	8602
CLAY	2909	48.62	3074	51.37	5983
CLEBURNE	3153	38.91	4949	61.08	8102
CLEVELAND	654	22.56	2244	77.43	2898
COLUMBIA	4163	55.32	3361	44.67	7524
CONWAY	2868	34.25	5505	65.74	8373
CRAIGHEAD	7820	45.20	9479	54.79	17299
CRAWFORD	4710	39.13	7326	60.86	12036
CRITTENDEN	5899	66.33	2994	33.66	8893
CROSS	3329	56.43	2570	43.56	5899
DALLAS	1338	33.39	2669	66.60	4007
DESHA	1402	32.80	2872	67.19	4274
DREW	2409	43.24	3161	56.75	5570
FAULKNER	4933	34.10	9533	65.89	14466
FRANKLIN	2376	37.00	4044	62.99	6420
FULTON	2153	58.06	1555	41.93	3708
GARLAND	11319	43.67	14595	56.32	25914
GRANT	1537	29.58	3658	70.41	5195
GREENE	5183	53.67	4474	46.32	9657
HEMPSTEAD	4719	61.50	2954	38.49	7673
HOT SPRING	3114	30.89	6965	69.10	10079
HOWARD	2011	43.83	2577	56.16	4588
INDEPENDENCE	3873	36.87	6630	63.12	10503
IZARD	2066	45.21	2503	54.78	4569
JACKSON	3201	45.00	3912	54.99	7113
JEFFERSON	7579	31.49	16482	68.50	24061
JOHNSON	3052	42.17	4185	57.82	7237
LAFAYETTE	2236	65.64	1170	34.35	3406
LAWRENCE	2153	32.71	4428	67.28	6581
LEE	1972	48.96	2055	51.03	4027
LINCOLN	955	27.75	2486	72.24	3441
LITTLE RIVER	2355	53.76	2025	46.23	4380
LOGAN	3072	37.01	5228	62.98	8300
LONOKE	3615	32.63	7463	67.36	11078
MADISON	1888	34.82	3533	65.17	5421
MARION	3025	62.14	1843	37.85	4868
MILLER	7216	60.63	4685	39.36	11901
MISSISSIPPI	8758	63.10	5121	36.89	13879
MONROE	1551	37.60	2573	62.39	4124
MONTGOMERY	1012	31.11	2240	68.88	3252
NEVADA	2046	49.57	2081	50.42	4127
NEWTON	1133	32.43	2360	67.56	3493
OUACHITA	3465	35.02	6429	64.97	9894
PERRY	873	28.52	2187	71.47	3060
PHILLIPS	5868	56.88	4448	43.11	10316
PIKE	1144	28.87	2818	71.12	3962
POINSETT	4214	51.62	3948	48.37	8162
POLK	3074	48.91	3210	51.08	6284
POPE	5443	39.02	8504	60.97	13947
PRAIRIE	1297	34.71	2439	65.28	3736
PULASKI	43909	41.43	62067	58.56	105976
RANDOLPH	2126	39.91	3200	60.08	5326
SALINE	6200	32.59	12824	67.40	19024
SCOTT	1345	32.78	2758	67.21	4103
SEARCY	1204	33.29	2412	66.70	3616
SEBASTIAN	14668	44.58	18230	55.41	32898
SEVIER	2559	51.04	2454	48.95	5013
SHARP	2641	45.73	3133	54.26	5774
ST. FRANCIS	3439	39.71	5220	60.28	8659
STONE	1294	36.07	2293	63.92	3587
UNION	5852	44.83	7201	55.16	13053
VAN BUREN	2103	35.23	3866	64.76	5969
WASHINGTON	15422	53.77	13259	46.22	28681
WHITE	5703	35.21	10493	64.78	16196
WOODRUFF	1424	42.94	1892	57.05	3316
YELL	2346	33.70	4614	66.29	6960
TOTALS	327,172	44.01	416,155	55.99	743,327

Maximum Rate Of Interest Controlled By Two-Thirds Vote Of General Assembly
(Amendment 60) - Congressional District 1 - General Election - November 4, 1980

COUNTIES	FOR	AGAINST	TOTAL	PERC.
CLAY	2909	3074	5983	51.37
CRAIGHEAD	7820	9479	17299	54.79
CRITTENDEN	5899	2994	8893	66.33
CROSS	3329	2570	5899	56.43
FULTON	2153	1555	3708	58.06
GREENE	5183	4474	9657	53.67
INDEPENDENCE	3873	6630	10503	63.12
IZARD	2066	2503	4569	54.78
JACKSON	3201	3912	7113	54.99
LAWRENCE	2153	4428	6581	67.28
LEE	1972	2055	4027	51.03
MISSISSIPPI	8758	5121	13879	63.10
MONROE	1551	2573	4124	62.39
PHILLIPS	5868	4448	10316	56.88
POINSETT	4214	3948	8162	51.62
RANDOLPH	2126	3200	5326	60.08
ST. FRANCIS	3439	5220	8659	60.28
SHARP	2641	3133	5774	54.26
STONE	1294	2293	3587	63.92
VAN BUREN	2103	3866	5969	64.76
WOODRUFF	1424	1892	3316	57.05
TOTALS	73,976	79,368	153,344	
PERCENTAGE	48.24	51.76		

Maximum Rate Of Interest Controlled By Two-Thirds Vote of General Assembly
(Amendment 60) - Congressional District 2 - General Election - November 4, 1980

COUNTIES	FOR	AGAINST	TOTAL	PERC.
ARKANSAS	3437	4497	7934	56.68
CLEBURNE	3153	4949	8102	61.08
CONWAY	2868	5505	8373	65.74
FAULKNER	4933	9533	14466	65.89
LONOKE	3615	7463	11078	67.36
PRAIRIE	1297	2439	37.36	65.28
PULASKI	43909	62067	105976	58.56
SALINE	6200	12824	19024	67.40
WHITE	5703	10493	16196	64.78
TOTALS	75,115	119,770	194,885	
PERCENTAGE	38.54	61.46		

Maximum Rate Of Interest Controlled By Two-Thirds Vote of General Assembly (Amendment 60) - Congressional District 3 - General Election - November 4, 1980

COUNTIES	FOR	AGAINST	TOTAL	PERC.
BAXTER	10085	4066	14151	71.26
BENTON	14547	9906	24453	59.48
BOONE	5283	4835	10118	52.21
CARROLL	4375	2669	7044	62.10
CRAWFORD	4710	7326	12036	60.86
FRANKLIN	2376	4044	6420	62.99
GARLAND	11319	14595	25914	56.32
JOHNSON	3052	4185	7237	57.82
LOGAN	3072	5228	8300	62.98
MADISON	1888	3533	5421	65.17
MARION	3025	1843	4868	62.14
MONTGOMERY	1012	2240	3252	68.88
NEWTON	1133	2360	3493	67.56
PERRY	873	2187	3060	71.47
POLK	3074	3210	6284	51.08
POPE	5443	8504	13947	60.97
SCOTT	1345	2758	4103	67.21
SEARCY	1204	2412	3616	66.70
SEBASTIAN	14668	18230	32898	55.41
WASHINGTON	15422	13259	28681	53.77
YELL	2346	4614	6960	66.29
TOTALS	110,252	122,004	232,256	
PERCENTAGE	47.47	52.53		

Maximum Rate Of Interest Controlled By Two-Thirds Vote Of General Assembly (Amendment 60) - Congressional District 4 - General Election - November 4, 1980

COUNTIES	FOR	AGAINST	TOTAL	PERC.
ASHLEY	2965	4726	7691	61.44
BRADLEY	1539	2941	4480	65.64
CALHOUN	671	1443	2114	68.25
CHICOT	2453	2456	4909	50.03
CLARK	3447	5155	8602	59.92
CLEVELAND	654	2244	2898	77.43
COLUMBIA	4163	3361	7524	55.32
DALLAS	1338	2669	4007	66.60
DESHA	1402	2872	4274	67.19
DREW	2409	3161	5570	56.75
GRANT	1537	3658	5195	70.41
HEMPSTEAD	4719	2954	7673	61.50
HOT SPRING	3114	6965	10079	59.10
HOWARD	2011	2577	4588	56.16
JEFFERSON	7579	16482	24061	68.50
LAFAYETTE	2236	1170	3406	65.64
LINCOLN	955	2486	3441	72.24
LITTLE RIVER	2355	2025	4380	53.76
MILLER	7216	4685	11901	60.63
NEVADA	2046	2081	4127	50.42
OUACHITA	3465	6429	9894	64.97
PIKE	1144	2818	3962	71.12
SEVIER	2559	2454	5013	51.04
UNION	5852	7201	13053	55.16
TOTALS	67,829	95,013	162,842	
PERCENTAGE	41.65	58.35		

Proposed Constitution of 1980 - General Election - November 4, 1980

COUNTIES	CONST. FOR	PERC.	CONST. AGAINST	PERC.	TOTAL
ARKANSAS	2867	36.33	5024	63.66	7891
ASHLEY	2382	31.65	5144	68.34	7526
BAXTER	9488	68.03	4457	31.96	13945
BENTON	11836	50.87	11430	49.12	23266
BOONE	3245	32.29	6802	67.70	10047
BRADLEY	1475	32.64	3043	67.35	4518
CALHOUN	490	25.61	1423	74.38	1913
CARROLL	3177	47.81	3467	52.18	6644
CHICOT	2079	43.07	2748	56.92	4827
CLARK	3342	38.16	5414	61.83	8756
CLAY	2355	40.55	3452	59.44	5807
CLEBURNE	2917	35.89	5209	64.10	8126
CLEVELAND	493	16.95	2414	83.04	2907
COLUMBIA	3528	48.58	3734	51.41	7262
CONWAY	2315	27.47	6112	72.52	8427
CRAIGHEAD	7226	41.45	10203	58.54	17429
CRAWFORD	2659	22.53	9139	77.46	11798
CRITTENDEN	4846	54.13	4105	45.86	8951
CROSS	3040	53.01	2694	46.98	5734
DALLAS	1109	27.08	2985	72.91	4094
DESHA	1478	34.59	2794	65.40	4272
DREW	2185	39.09	3404	60.90	5589
FAULKNER	4817	31.77	10345	68.22	15162
FRANKLIN	1541	24.60	4722	75.39	6263
FULTON	1698	48.33	1815	51.66	3513
GARLAND	10701	40.79	15530	59.20	26231
GRANT	1250	23.95	3968	76.04	5218
GREENE	4913	49.82	4948	50.17	9861
HEMPSTEAD	4341	58.15	3123	41.84	7464
HOT SPRING	2563	25.56	7462	74.43	10025
HOWARD	1487	33.02	3015	66.97	4502
INDEPENDENCE	3273	31.02	7275	68.97	10548
IZARD	1706	37.98	2785	62.01	4491
JACKSON	2878	39.92	4331	60.07	7209
JEFFERSON	7126	29.59	16956	70.40	24082
JOHNSON	2325	31.65	5019	68.34	7344
LAFAYETTE	1699	51.09	1626	48.90	3325
LAWRENCE	1846	27.60	4841	72.39	6687
LEE	1846	47.29	2057	52.70	3903
LINCOLN	914	25.75	2635	74.24	3549
LITTLE RIVER	2049	48.48	2177	51.51	4226
LOGAN	1953	23.60	6319	76.39	8272
LONOKE	2894	25.91	8274	74.08	11168
MADISON	1161	22.33	4036	77.66	5197
MARION	2419	50.23	2396	49.76	4815
MILLER	6096	52.61	5491	47.38	11587
MISSISSIPPI	6278	44.01	7985	55.98	14263
MONROE	1159	27.13	3113	72.86	4272
MONTGOMERY	802	24.66	2449	75.33	3251
NEVADA	1951	46.13	2278	53.86	4229
NEWTON	601	17.81	2772	82.18	3373
OUACHITA	3409	35.62	6160	64.37	9569
PERRY	610	20.27	2399	79.72	3009
PHILLIPS	5124	50.88	4945	49.11	10069
PIKE	874	21.92	3112	78.07	3986
POINSETT	3297	41.66	4617	58.33	7914
POLK	2435	38.70	3856	61.29	6291
POPE	3400	24.05	10737	75.94	14137
PRAIRIE	996	26.60	2748	73.39	3744
PULASKI	42502	39.66	64643	60.33	107145
RANDOLPH	1763	32.56	3651	67.43	5414
SALINE	5315	27.96	13689	72.03	19004
SCOTT	887	22.26	3097	77.73	3984
SEARCY	880	23.98	2789	76.01	3669
SEBASTIAN	8980	27.45	23727	72.54	32707
SEVIER	2177	44.70	2693	55.29	4870
SHARP	2278	39.32	3515	60.67	5793
ST. FRANCIS	2963	35.87	5296	64.12	8259
STONE	1173	32.29	2459	67.70	3632
UNION	4731	38.56	7536	61.43	12267
VAN BUREN	1753	28.81	4331	71.18	6084
WASHINGTON	13088	46.60	14994	53.39	28082
WHITE	5692	34.26	10918	65.73	16610
WOODRUFF	1308	38.06	2128	61.93	3436
YELL	1803	25.63	5230	74.36	7033
TOTALS	276,257	37.31	464,210	62.69	740,467

Constitution of 1980, Congressional District 1 - General Election - November 4, 1980

COUNTIES	CONST. FOR	CONST. AGAINST	TOTAL	PERC.
CLAY	2355	3452	5807	59.44
CRAIGHEAD	7226	10203	17429	58.54
CRITTENDEN	4846	4105	8951	54.13
CROSS	3040	2694	5734	53.01
FULTON	1698	1815	3513	51.66
GREENE	4913	4948	9861	50.11
INDEPENDENCE	3273	7275	10548	68.97
IZARD	1706	2785	4491	62.01
JACKSON	2878	4331	7209	60.07
LAWRENCE	1846	4841	6687	72.37
LEE	1846	2057	3903	52.70
MISSISSIPPI	6278	7985	14263	55.98
MONROE	1159	3113	4272	72.86
PHILLIPS	5124	4945	10069	50.88
POINSETT	3297	4617	7914	58.33
RANDOLPH	1763	3651	5414	67.43
ST. FRANCIS	2963	5296	8259	64.12
SHARP	2278	3515	5793	60.67
STONE	1173	2459	3632	67.70
VAN BUREN	1753	4331	6084	71.18
WOODRUFF	1308	2128	3436	61.93
TOTALS	62,723	90,546	153,269	
	40.92%	59.08%		

Constitution of 1980, Congressional District 2 - General Election - November 4, 1980

COUNTIES	CONST. FOR	CONST. AGAINST	TOTAL	PERC.
ARKANSAS	2867	5024	7891	63.66
CLEBURNE	2917	5209	8126	64.10
CONWAY	2315	6112	8427	72.52
FAULKNER	4817	10345	15162	68.22
LONOKE	2894	8274	11168	74.08
PRAIRIE	996	2748	3744	73.29
PULASKI	42502	64643	107145	60.33
SALINE	5315	13689	19004	72.03
WHITE	5692	10918	16610	65.73
TOTALS	70,315	126,962	197,277	
	35.64%	64.36%		

Constitution of 1980, Congressional District 3 - General Election - November 4, 1980

COUNTIES	CONST. FOR	CONST. AGAINST	TOTAL	PERC.
BAXTER	9488	4457	13945	68.03
BENTON	11836	11430	23266	50.87
BOONE	3245	6802	10047	67.70
CARROLL	3177	3467	6644	52.18
CRAWFORD	2659	9139	11798	77.46
FRANKLIN	1541	4722	6263	75.39
GARLAND	10701	15530	26231	59.20
JOHNSON	2325	5019	7344	68.34
LOGAN	1953	6319	8272	76.39
MADISON	1161	4036	5197	77.66
MARION	2419	2396	4815	50.23
MONTGOMERY	802	2449	3251	75.33
NEWTON	601	2772	3373	82.18
PERRY	610	2399	3009	79.72
POLK	2435	3856	6291	61.29
POPE	3400	10737	14137	75.94
SCOTT	887	3097	3984	77.73
SEARCY	880	2789	3669	76.01
SEBASTIAN	8980	23727	32707	72.54
WASHINGTON	13088	14994	28082	53.39
YELL	1803	5230	7033	74.36
TOTALS	83,991	145,367	229,358	
	36.62%	63.38%		

Constitution of 1980, Congressional District 4 - General Election - November 4, 1980

COUNTIES	CONST. FOR	CONST. AGAINST	TOTAL	PERC.
ASHLEY	2382	5144	7526	68.34
BRADLEY	1475	3043	4518	67.35
CALHOUN	490	1423	1913	74.38
CHICOT	2079	2748	4827	56.92
CLARK	3342	5414	8756	61.83
CLEVELAND	493	2414	2907	83.04
COLUMBIA	3528	3734	7262	51.41
DALLAS	1109	2985	4094	72.91
DESHA	1478	2794	4272	65.40
DREW	2185	3404	5589	60.90
GRANT	1250	3968	5218	76.04
HEMPSTEAD	4341	3123	7464	58.15
HOT SPRING	2563	7462	10025	74.43
HOWARD	1487	3015	4502	66.97
JEFFERSON	7126	16956	24082	70.40
LAFAYETTE	1699	1626	3325	51.09
LINCOLN	914	2635	3549	74.24
LITTLE RIVER	2049	2177	4226	51.51
MILLER	6096	5491	11587	52.61
NEVADA	1951	2278	4229	53.86
OUACHITA	3409	6160	9569	64.37
PIKE	874	3112	3986	78.07
SEVIER	2177	2693	4870	55.29
UNION	4731	7536	12267	61.43
TOTALS	59,228	101,335	160,563	
	36.89%	63.11%		

Alternative Proposal of 1980 Constitution, General Election - November 4, 1980

COUNTIES	JUDGES APPT.	PERC.	JUDGES ELEC.	PERC.	TOTAL
ARKANSAS	3359	50.92	3237	49.07	6596
ASHLEY	2556	39.07	3985	60.92	6541
BAXTER	8164	68.23	3801	31.76	11965
BENTON	8376	43.69	10795	56.30	19171
BOONE	3679	45.93	4331	54.06	8010
BRADLEY	1554	42.71	2084	57.28	3638
CALHOUN	622	43.74	800	56.25	1422
CARROLL	2173	34.84	4064	65.15	6237
CHICOT	2118	49.41	2168	50.58	4286
CLARK	3290	41.99	4544	58.00	7834
CLAY	2076	43.95	2647	56.04	4723
CLEBURNE	2661	37.14	4502	62.85	7163
CLEVELAND	830	35.09	1535	64.90	2365
COLUMBIA	2247	44.13	2844	55.86	5091
CONWAY	2894	39.52	4428	60.47	7322
CRAIGHEAD	6097	45.26	7374	54.73	13471
CRAWFORD	3614	34.63	6821	65.36	10435
CRITTENDEN	3290	50.16	3269	49.83	6559
CROSS	2253	45.45	2704	54.54	4957
DALLAS	1419	40.86	2053	59.13	3472
DESHA	1065	45.08	1297	54.91	2362
DREW	1975	46.08	2311	53.91	4286
FAULKNER	5560	41.85	7725	58.14	13285
FRANKLIN	2118	38.67	3358	61.32	5476
FULTON	1243	44.87	1527	55.12	2770
GARLAND	10498	48.34	11218	51.65	21716
GRANT	1908	39.86	2878	60.13	4786
GREENE	3933	49.94	3941	50.05	7874
HEMPSTEAD	3143	49.27	3235	50.72	6378
HOT SPRING	3116	36.98	5310	63.01	8426
HOWARD	1617	39.94	2431	60.05	4048
INDEPENDENCE	3620	41.75	5049	58.24	8669
IZARD	1360	40.47	2000	59.52	3360
JACKSON	2976	49.55	3030	50.44	6006
JEFFERSON	4889	43.89	6248	56.10	11137
JOHNSON	2225	34.51	4221	65.48	6446
LAFAYETTE	1474	50.00	1474	50.00	2948
LAWRENCE	2167	37.57	3600	62.42	5767
LEE	1596	51.66	1493	48.33	3089
LINCOLN	1224	45.75	1451	54.24	2675
LITTLE RIVER	1767	47.15	1980	52.84	3747
LOGAN	2552	35.81	4574	64.18	7126
LONOKE	3919	41.78	5461	58.21	9380
MADISON	1049	23.67	3381	76.32	4430
MARION	1601	39.39	2463	60.60	4064
MILLER	5215	48.24	5594	51.75	10809
MISSISSIPPI	5205	45.92	6129	54.07	11334
MONROE	1407	44.42	1760	55.57	3167
MONTGOMERY	979	38.89	1538	61.10	2517
NEVADA	1760	47.35	1957	52.64	3717
NEWTON	1013	41.79	1411	58.20	2424
OUACHITA	2306	43.21	3030	56.78	5336
PERRY	774	36.82	1328	63.17	2102
PHILLIPS	4330	51.10	4143	48.89	8473
PIKE	1034	33.85	2020	66.14	3054
POINSETT	3156	44.80	3888	55.19	7044
POLK	1890	36.17	3334	63.82	5224
POPE	4780	38.07	7773	61.92	12553
PRAIRIE	1330	40.04	1991	59.95	3321
PULASKI	38322	44.82	47168	55.17	85490
RANDOLPH	1870	40.15	2787	59.84	4657
SALINE	6487	39.79	9812	60.20	16299
SCOTT	925	31.36	2024	68.63	2949
SEARCY	878	34.21	1688	65.78	2566
SEBASTIAN	15862	58.30	11341	41.69	27203
SEVIER	1660	38.17	2688	61.82	4348
SHARP	1947	42.40	2644	57.59	4591
ST. FRANCIS	2853	44.50	3557	55.49	6410
STONE	1010	38.65	1603	61.34	2613
UNION	3581	43.36	4676	56.63	8257
VAN BUREN	1926	38.88	3027	61.11	4953
WASHINGTON	11388	46.86	12911	53.13	24299
WHITE	5597	43.15	7372	56.84	12969
WOODRUFF	1298	51.30	1232	48.69	2530
YELL	2199	35.33	4024	64.66	6223
TOTALS	264,849	44.22	334,092	55.78	598,941

Alternative Proposal of 1980 Constitution, Congressional District 1 - General Election - November 4, 1980

COUNTIES	JUDGES APPT.	JUDGES ELEC.	TOTAL	PERC.
CLAY	2076	2647	4723	56.04
CRAIGHEAD	6097	7374	13471	54.73
CRITTENDEN	3290	3269	6559	50.16
CROSS	2253	2704	4957	54.54
FULTON	1243	1527	2770	55.12
GREENE	3933	3941	7874	50.05
INDEPENDENCE	3620	5049	8669	58.24
IZARD	1360	2000	3360	59.52
JACKSON	2976	3030	6006	50.44
LAWRENCE	2167	3600	5767	62.42
LEE	1596	1493	3089	51.66
MISSISSIPPI	5205	6129	11334	54.07
MONROE	1407	1760	2167	55.57
PHILLIPS	4330	4143	8473	51.10
POINSETT	3156	3888	7044	55.19
RANDOLPH	1870	2787	4657	59.84
ST. FRANCIS	2853	3557	6410	55.49
SHARP	1947	2644	4591	57.59
STONE	1010	1603	2613	61.34
VAN BUREN	1926	3027	4953	61.11
WOODRUFF	1298	1232	2530	51.30
TOTALS	55,613	67,404	123,017	
PERCENTAGE	45.21	54.79		

Altenative Proposal of 1980 Constitution, Congressional District 2 - General Election - November 4, 1980

COUNTIES	JUDGES APPT.	JUDGES ELEC.	TOTAL	PERC.
ARKANSAS	3359	3237	6596	50.92
CLEBURNE	2661	4502	7163	62.85
CONWAY	2894	4428	7322	60.47
FAULKNER	5560	7725	13285	58.14
LONOKE	3919	5461	9380	58.21
PRAIRIE	1330	1991	3321	59.95
PULASKI	38322	47168	85490	55.17
SALINE	6487	9812	16299	60.20
WHITE	5597	7372	12969	56.84
TOTALS	70,129	91,696	161,825	
PERCENTAGE	43.34	56.66		

Alternative Proposal of 1980 Constitution, Congressional District 3 - General Election - November 4, 1980

COUNTIES	JUDGES APPT.	JUDGES ELEC.	TOTAL	PERC.
BAXTER	8164	3801	11965	68.23
BENTON	8376	10795	19171	56.30
BOONE	3679	4331	8010	54.06
CARROLL	2173	4064	6237	65.15
CRAWFORD	3614	6821	10435	65.36
FRANKLIN	2118	3358	5476	61.32
GARLAND	10498	11218	21716	51.65
JOHNSON	2225	4221	6446	65.48
LOGAN	2552	4574	7126	64.18
MADISON	1049	3381	4430	76.32
MARION	1601	2463	4064	60.60
MONTGOMERY	979	1538	2517	61.10
NEWTON	1013	1411	2424	58.20
PERRY	774	1328	2102	63.17
POLK	1890	3334	5224	63.82
POPE	4780	7773	12553	61.92
SCOTT	925	2024	2949	68.63
SEARCY	878	1688	2566	65.78
SEBASTIAN	15862	11341	27203	58.30
WASHINGTON	11388	12911	24299	53.13
YELL	2199	4024	6223	64.66
TOTALS	86,737	106,399	193,136	
PERCENTAGE	44.91	55.09		

Alternative Proposal of 1980 Constitution, Congressional District 4 - General Election - November 4, 1980

COUNTIES	JUDGES APPT.	JUDGES ELEC.	TOTAL	PERC.
ASHLEY	2556	3958	6541	60.92
BRADLEY	1554	2084	3638	57.28
CALHOUN	622	800	1422	56.25
CHICOT	2118	2168	4286	50.58
CLARK	3290	4544	7834	58.00
CLEVELAND	830	1535	2365	64.90
COLUMBIA	2247	2844	5091	55.86
DALLAS	1419	2053	3472	59.13
DESHA	1065	1297	2362	54.91
DREW	1975	2311	4286	53.91
GRANT	1908	2878	4786	60.13
HEMPSTEAD	3143	3235	6378	50.72
HOT SPRING	3116	5310	8426	63.01
HOWARD	1617	2431	4048	60.05
JEFFERSON	4889	6248	11137	56.10
LAFAYETTE	1474	1474	2948	50.00
LINCOLN	1224	1451	2675	54.24
LITTLE RIVER	1767	1980	3747	52.84
MILLER	5215	5594	10809	51.75
NEVADA	1760	1957	3717	52.64
OUACHITA	2306	3030	5336	56.78
PIKE	1034	2020	3054	66.14
SEVIER	1660	2688	4348	61.82
UNION	3581	4676	8257	56.63
TOTALS	52,370	68,593	120,963	
PERCENTAGE	43.29	56.70		

Arkansas Equal Educational Opportunity Act (INITIATED ACT NO. 1) -
General Election - November 4, 1980

COUNTIES	ACT 1 FOR	PERC.	ACT 1 AGAINST	PERC.	TOTAL
ARKANSAS	3457	44.75	4268	55.24	7725
ASHLEY	3010	39.98	4518	60.01	7528
BAXTER	5876	44.29	7391	55.70	13267
BENTON	12088	54.40	10131	45.59	22219
BOONE	3020	31.10	6690	68.69	9710
BRADLEY	1798	41.74	2509	58.25	4307
CALHOUN	692	33.92	1348	66.07	2040
CARROLL	2614	37.91	4281	62.08	6895
CHICOT	2899	59.46	1976	40.53	4875
CLARK	4638	53.22	4076	46.77	8714
CLAY	2316	40.53	3397	59.46	5713
CLEBURNE	3319	42.57	4477	57.42	7796
CLEVELAND	974	34.13	1879	65.86	2853
COLUMBIA	2516	35.23	4624	64.76	7140
CONWAY	3589	42.76	4803	57.23	8392
CRAIGHEAD	5911	35.61	10688	64.38	16599
CRAWFORD	3902	32.60	8065	67.39	11967
CRITTENDEN	4173	53.41	3639	46.58	7812
CROSS	2821	50.88	2723	49.11	5544
DALLAS	1591	39.56	2430	60.43	4021
DESHA	1678	39.81	2536	60.18	4214
DREW	2365	51.36	2239	48.63	4604
FAULKNER	5483	39.62	8354	60.37	13837
FRANKLIN	2021	31.64	4365	68.35	6386
FULTON	1588	45.96	1867	54.03	3455
GARLAND	14652	58.24	10376	41.45	25028
GRANT	1738	33.60	3434	66.39	5172
GREENE	3737	39.39	5748	60.60	9485
HEMPSTEAD	3300	43.11	4354	56.88	7654
HOT SPRING	4024	40.79	5841	59.20	9865
HOWARD	1385	31.77	2974	68.22	4359
INDEPENDENCE	4487	44.40	5617	55.59	10104
IZARD	1477	34.47	2807	65.52	4284
JACKSON	3661	53.71	3154	46.28	6815
JEFFERSON	9296	40.36	13735	59.63	23031
JOHNSON	2290	31.50	4979	68.49	7269
LAFAYETTE	1840	54.77	1519	45.22	3359
LAWRENCE	2107	32.80	4315	67.19	6422
LEE	2202	56.69	1682	43.30	3884
LINCOLN	1487	43.95	1896	56.04	3383
LITTLE RIVER	2471	59.04	1714	40.95	4185
LOGAN	2692	32.58	5569	67.41	8261
LONOKE	5163	47.95	5604	52.04	10767
MADISON	1124	20.89	4255	79.10	5379
MARION	2065	44.30	2596	55.69	4661
MILLER	7722	66.85	3829	33.14	11551
MISSISSIPPI	5549	40.79	8054	59.20	13603
MONROE	1924	47.30	2143	52.69	4067
MONTGOMERY	1086	36.88	1858	63.11	2944
NEVADA	1749	41.24	2492	58.75	4241
NEWTON	837	25.16	2489	74.83	3326
OUACHITA	2891	31.95	6155	68.04	9046
PERRY	1062	35.31	1945	64.68	3007
PHILLIPS	5678	57.92	4125	42.07	9803
PIKE	1074	28.96	2634	71.03	3708
POINSETT	3411	43.88	4361	56.11	7772
POLK	2461	39.66	3744	60.33	6205
POPE	6692	48.81	7018	51.18	13710
PRAIRIE	1507	40.98	2170	59.01	3677
PULASKI	57328	56.45	44219	43.54	101547
RANDOLPH	1862	34.95	3465	65.04	5327
SALINE	8383	47.37	9313	52.62	17696
SCOTT	906	23.23	2993	76.76	3899
SEARCY	1131	31.85	2420	68.14	3551
SEBASTIAN	8487	26.98	22967	73.01	31454
SEVIER	2128	44.41	2663	55.58	4791
SHARP	2604	49.07	2702	50.92	5306
ST. FRANCIS	4237	57.48	3134	42.51	7371
STONE	1317	39.04	2056	60.95	3373
UNION	3355	27.79	8715	72.20	12070
VAN BUREN	2182	37.08	3702	62.91	5884
WASHINGTON	11485	41.15	16422	58.84	27907
WHITE	4844	37.70	8004	62.29	12848
WOODRUFF	1995	59.85	1338	40.14	3333
YELL	2681	38.69	4248	61.30	6929
TOTALS	314,105	44.18	396,821	55.82	710,926

Arkansas Equal Educational Opportunity Act (INITIATED ACT NO. 1) - Congressional District 1 - General Election - November 4, 1980

COUNTIES	ACT 1 FOR	ACT 1 AGAINST	TOTAL	PERC.
CLAY	2316	3397	5713	59.46
CRAIGHEAD	5911	10688	16599	64.38
CRITTENDEN	4173	3639	7812	53.41
CROSS	2821	2723	5544	50.88
FULTON	1588	1867	3455	54.03
GREENE	3737	5748	9485	60.60
INDEPENDENCE	4487	5617	10104	55.59
IZARD	1477	2807	4284	65.52
JACKSON	3661	3154	6815	53.71
LAWRENCE	2107	4315	6422	67.19
LEE	2202	1682	3884	56.69
MISSISSIPPI	5549	8054	13603	59.20
MONROE	1924	2143	4067	52.69
PHILLIPS	5678	4125	9803	57.92
POINSETT	3411	4361	7772	56.11
RANDOLPH	1862	3465	5327	65.04
ST. FRANCIS	4237	3134	7371	57.48
SHARP	2604	2702	5306	50.92
STONE	1317	2056	3373	60.95
VAN BUREN	2182	3702	5884	62.91
WOODRUFF	1995	1338	3333	59.85
TOTALS	65,239	80,717	145,956	
PERCENTAGE	44.70	55.30		

Arkansas Equal Educational Opportunity Act (INITIATED ACT NO. 1) - Congressional District 2 - General Election - November 4, 1980

COUNTIES	ACT 1 FOR	ACT 1 AGAINST	TOTAL	PERC.
ARKANSAS	3457	4268	7725	55.24
CLEBURNE	3319	4477	7796	57.42
CONWAY	3589	4803	8392	57.23
FAULKNER	5483	8354	13837	60.37
LONOKE	5163	5604	10767	52.04
PRAIRIE	1507	2170	3677	59.01
PULASKI	57328	44219	101547	56.45
SALINE	8383	9313	17696	52.62
WHITE	4844	8004	12848	62.29
TOTALS	93,073	91,212	184,285	
PERCENTAGE	50.50	49.50		

Arkansas Equal Educational Opportunity Act (INITIATED ACT NO. 1) -
Congressional District 3 - General Election - November 4, 1980

COUNTIES	ACT 1 FOR	ACT 1 AGAINST	TOTAL	PERC.
BAXTER	5876	7391	13267	55.70
BENTON	12088	10131	22219	54.40
BOONE	3020	6690	9710	68.89
CARROLL	2614	4281	6895	62.08
CRAWFORD	3902	8065	11967	67.39
FRANKLIN	2021	4365	6386	68.35
GARLAND	14652	10376	25028	58.54
JOHNSON	2290	4979	7269	68.49
LOGAN	2692	5569	8261	67.41
MADISON	1124	4255	5379	79.10
MARION	2065	2596	4661	55.69
MONTGOMERY	1086	1858	2944	63.11
NEWTON	837	2489	3326	74.83
PERRY	1062	1945	3007	64.68
POLK	2461	3744	6205	60.33
POPE	6692	7018	13710	51.18
SCOTT	906	2993	3899	76.76
SEARCY	1131	2420	3551	68.14
SEBASTIAN	8487	22967	31454	73.01
WASHINGTON	11485	16422	27907	58.84
YELL	2681	4248	6929	61.30
TOTALS	89,172	134,802	223,974	
PERCENTAGE	39.81	60.19		

Arkansas Equal Educational Opportunity Act (INITIATED ACT NO. 1) -
Congressional District 4 - General Election - November 4, 1980

COUNTIES	ACT 1 FOR	ACT 1 AGINST	TOTAL	PERC.
ASHLEY	3010	4518	7528	60.01
BRADLEY	1798	2509	4307	58.25
CALHOUN	692	1348	2040	66.07
CHICOT	2899	1976	4875	56.49
CLARK	4638	4076	8714	53.22
CLEVELAND	974	1879	2853	65.86
COLUMBIA	2516	4624	7140	64.76
DALLAS	1591	2430	4021	60.43
DESHA	1678	2536	4214	60.18
DREW	2365	2239	4604	51.36
GRANT	1738	3434	5172	66.39
HEMPSTEAD	3300	4354	7654	56.88
HOT SPRING	4024	5841	9865	59.20
HOWARD	1385	2974	4359	68.22
JEFFERSON	9296	13735	23031	59.63
LAFAYETTE	1840	1519	3359	54.77
LINCOLN	1487	1896	3383	56.04
LITTLE RIVER	2471	1714	4185	59.04
MILLER	7722	3829	11551	66.85
NEVADA	1749	2492	4241	58.75
OUACHITA	2891	6155	9046	68.04
PIKE	1074	2634	3708	71.03
SEVIER	2128	2663	4791	55.58
UNION	3355	8715	12070	72.20
TOTALS	66,621	90,090	156,711	
PERCENTAGE	42.51	57.49		